

Gaston-Cleveland-Lincoln County Title VI Maps

- [Click here for Gaston County Environmental Maps](#)
- [Click here for Cleveland County Environmental Maps](#)
- [Click here for Lincoln County Environmental Maps](#)

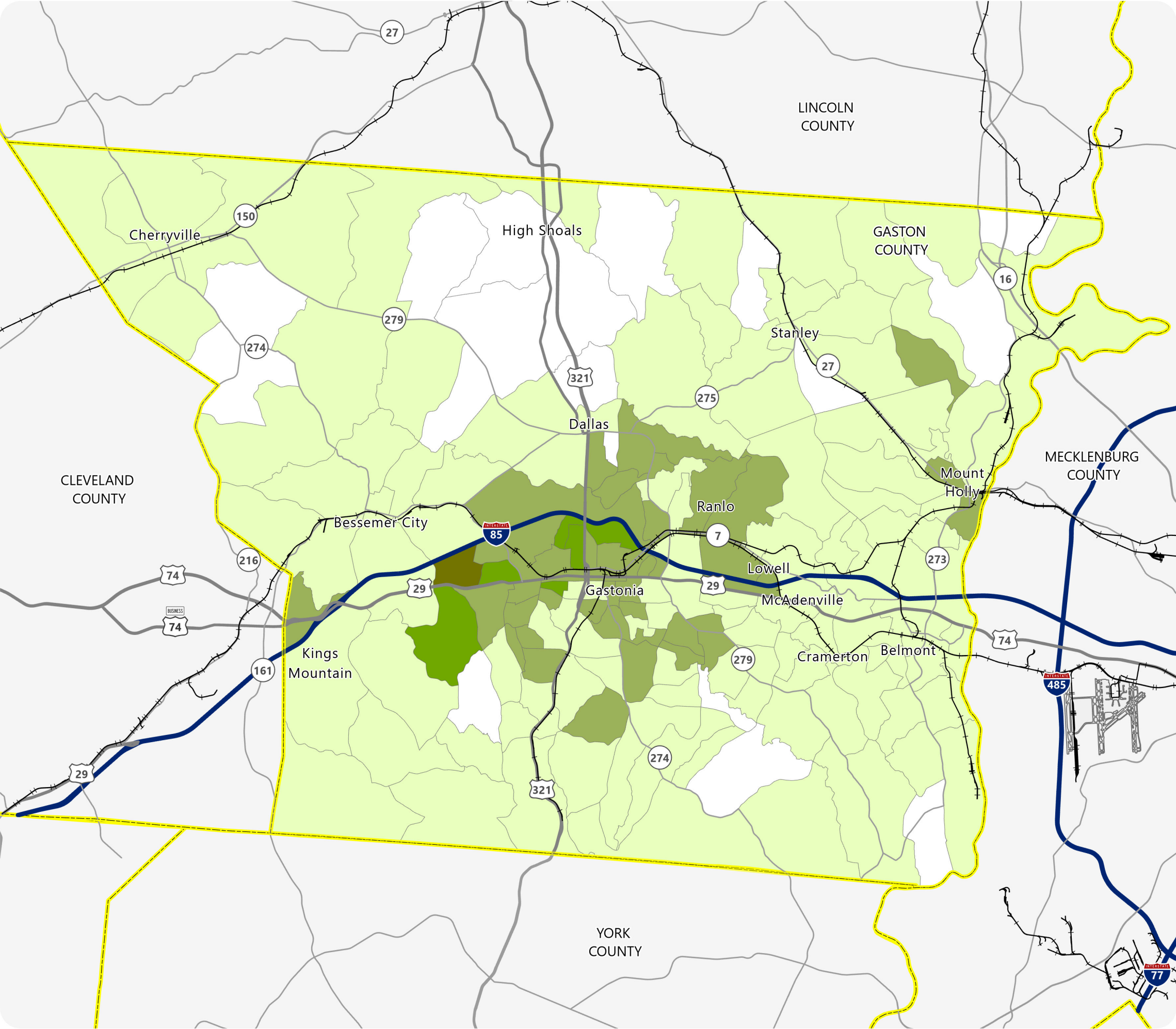


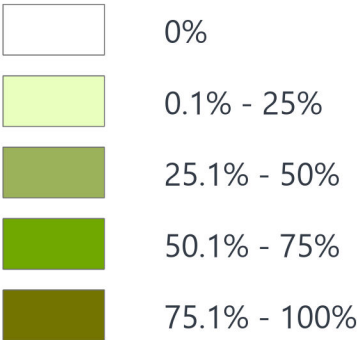
Figure A-2
Title VI % of
Population for Minority/Non-White:
African American



GASTON COUNTY

CTP Analysis and Information

Minority/Non-White:
African American
Percentage by Census Block Group



<https://tinyurl.com/GCL-CTP>



Sheet 1 of 14

Base map date: November 26, 2024

Legal Disclaimer

This product contains mapping data for informational and planning purposes only, and is subject to change. Users should review or consult the primary data sources to ascertain the usability of the information.

WORKING COPY
Plan Date: April 10, 2025

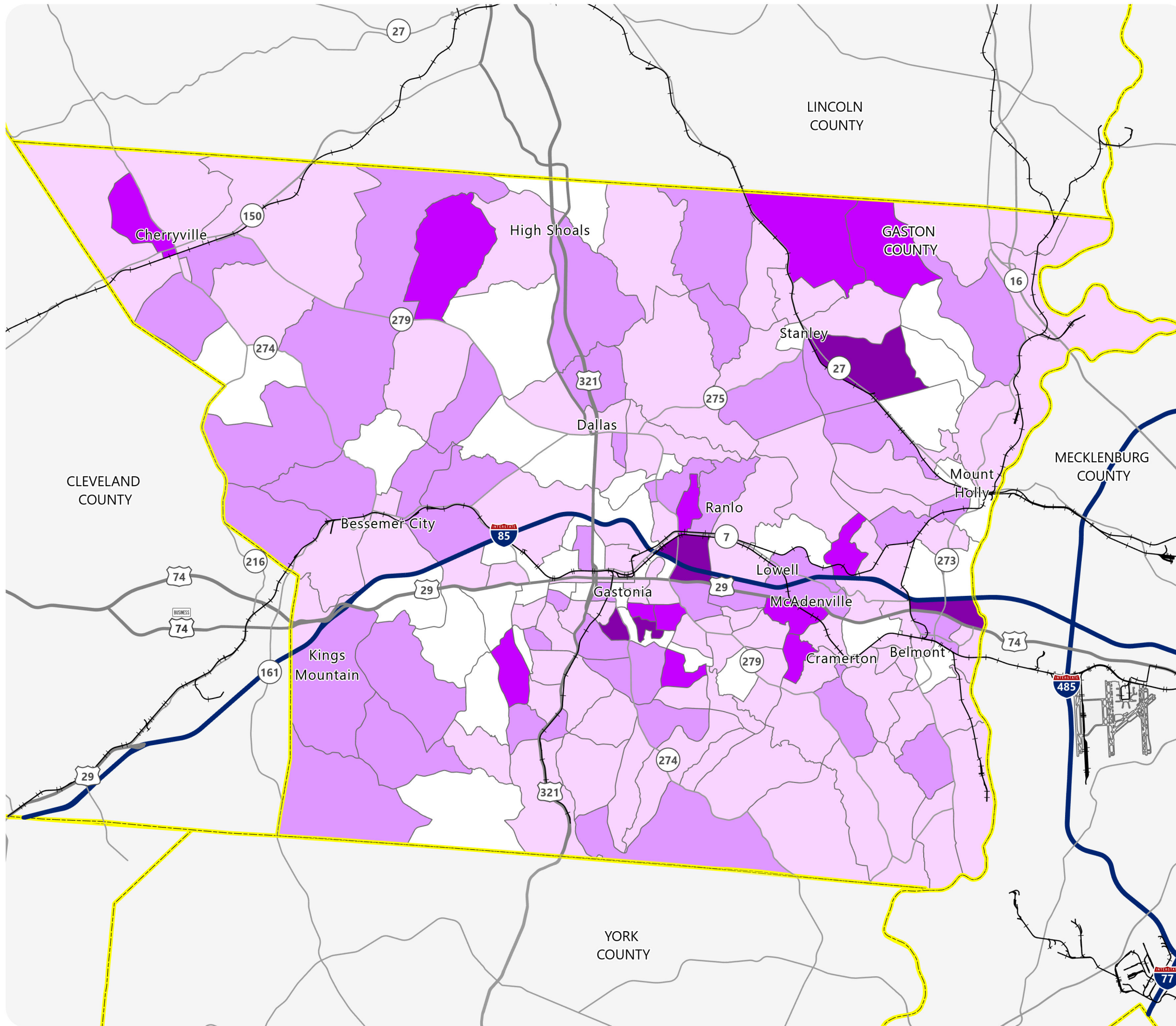


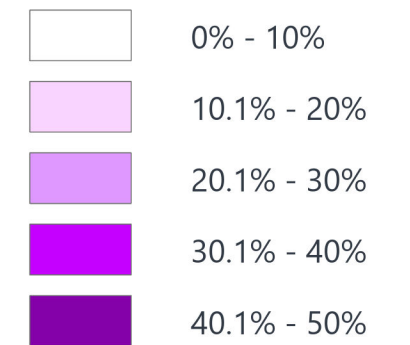
Figure A-2
Title VI % of Population for
Age 65 and Over



GASTON COUNTY

CTP Analysis and Information

Age 65 and Over Population Percentage by Census Block Group



<https://tinyurl.com/GCL-CTP>



Sheet 2 of 14

Base map date: November 26, 2024

Legal Disclaimer

This product contains mapping data for informational and planning purposes only, and is subject to change. Users should review or consult the primary data sources to ascertain the usability of the information.

WORKING COPY
Plan Date: April 10, 2025

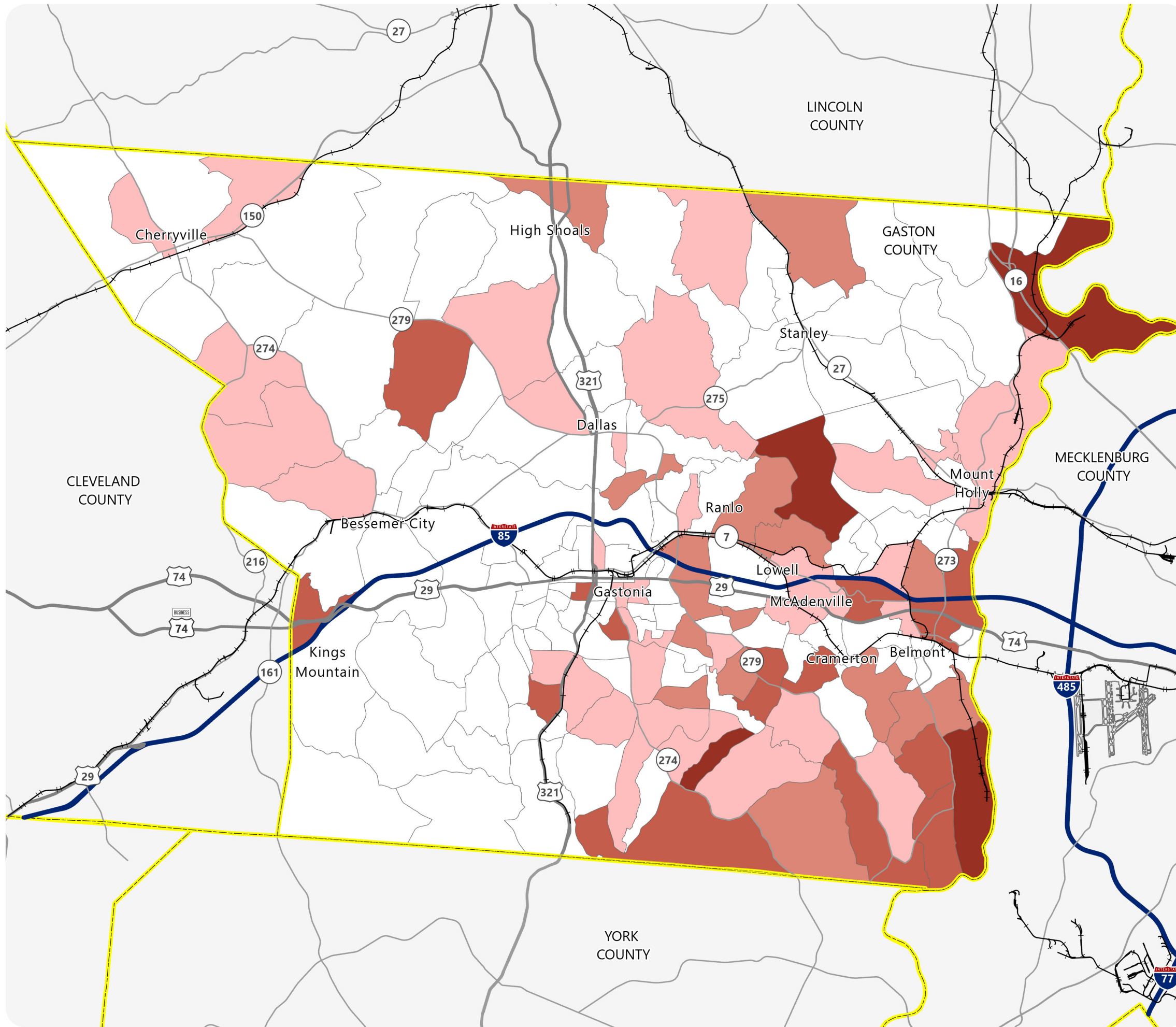


Figure A-2
Title VI % of
Population for Minority/Non-White:
Asian

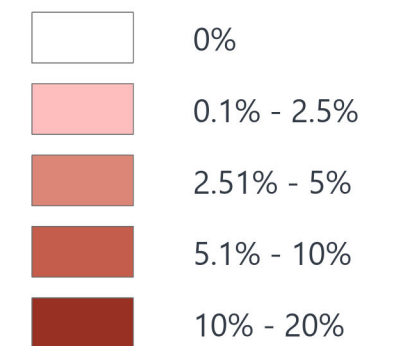


GASTON COUNTY

CTP Analysis and Information

Minority/Non-White:
Asian

Percentage by Census Block Group



<https://tinyurl.com/GCL-CTP>



Sheet 3 of 14

Base map date: November 26, 2024

Legal Disclaimer

This product contains mapping data for informational and planning purposes only, and is subject to change. Users should review or consult the primary data sources to ascertain the usability of the information.

WORKING COPY
Plan Date: April 10, 2025

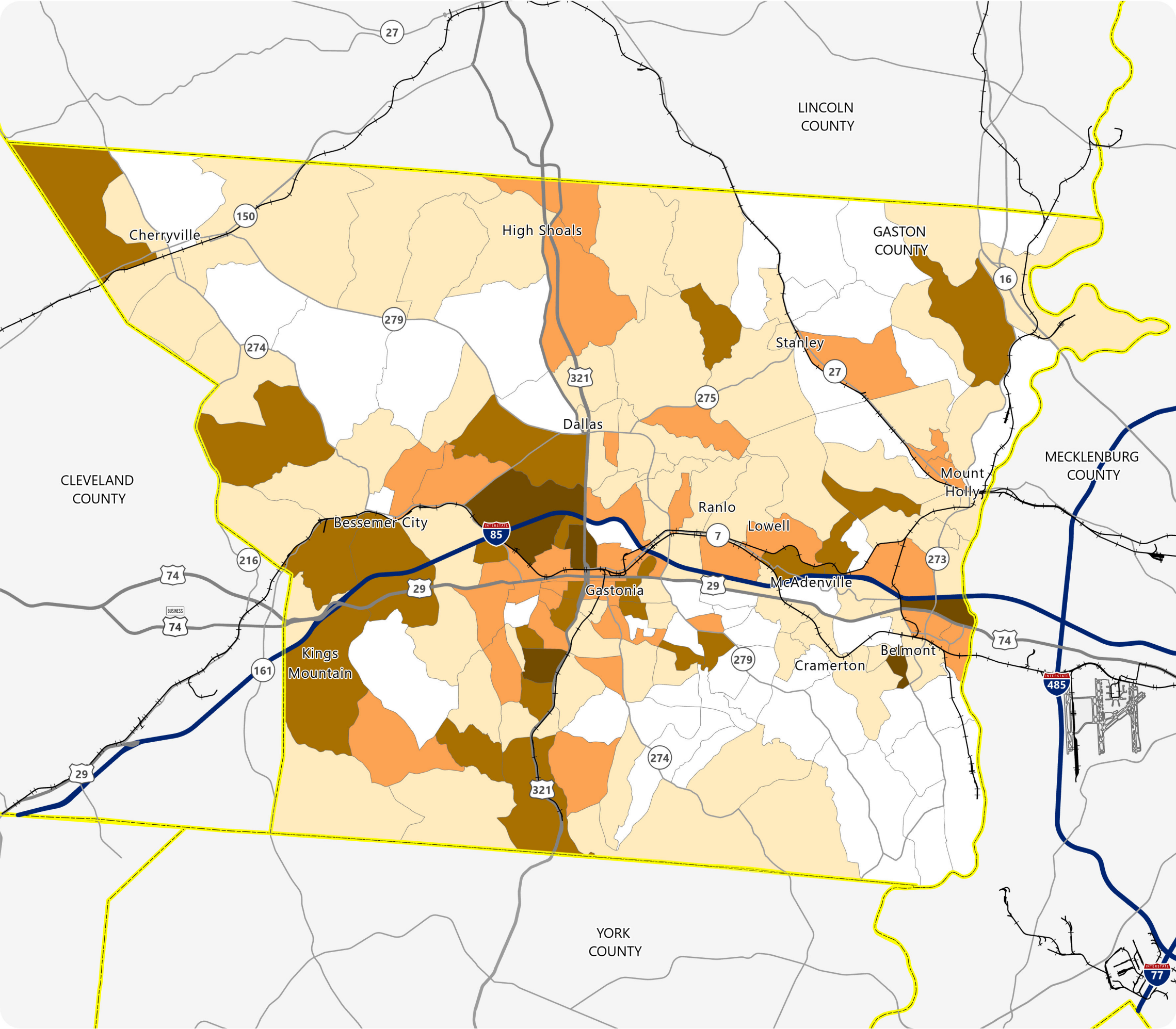


Figure A-2
Title VI % of Population
Below Poverty Line



GASTON COUNTY
CTP Analysis and Information

Populations Below Poverty Line
Percentage by Census Block Group

	0% - 5%
	5.1% - 15%
	15.1% - 25%
	25.1% - 40%
	40.1% - 70%



<https://tinyurl.com/GCL-CTP>



Sheet 4 of 14

Base map date: November 26, 2024

Legal Disclaimer

This product contains mapping data for informational and planning purposes only, and is subject to change. Users should review or consult the primary data sources to ascertain the usability of the information.

WORKING COPY
Plan Date: April 10, 2025

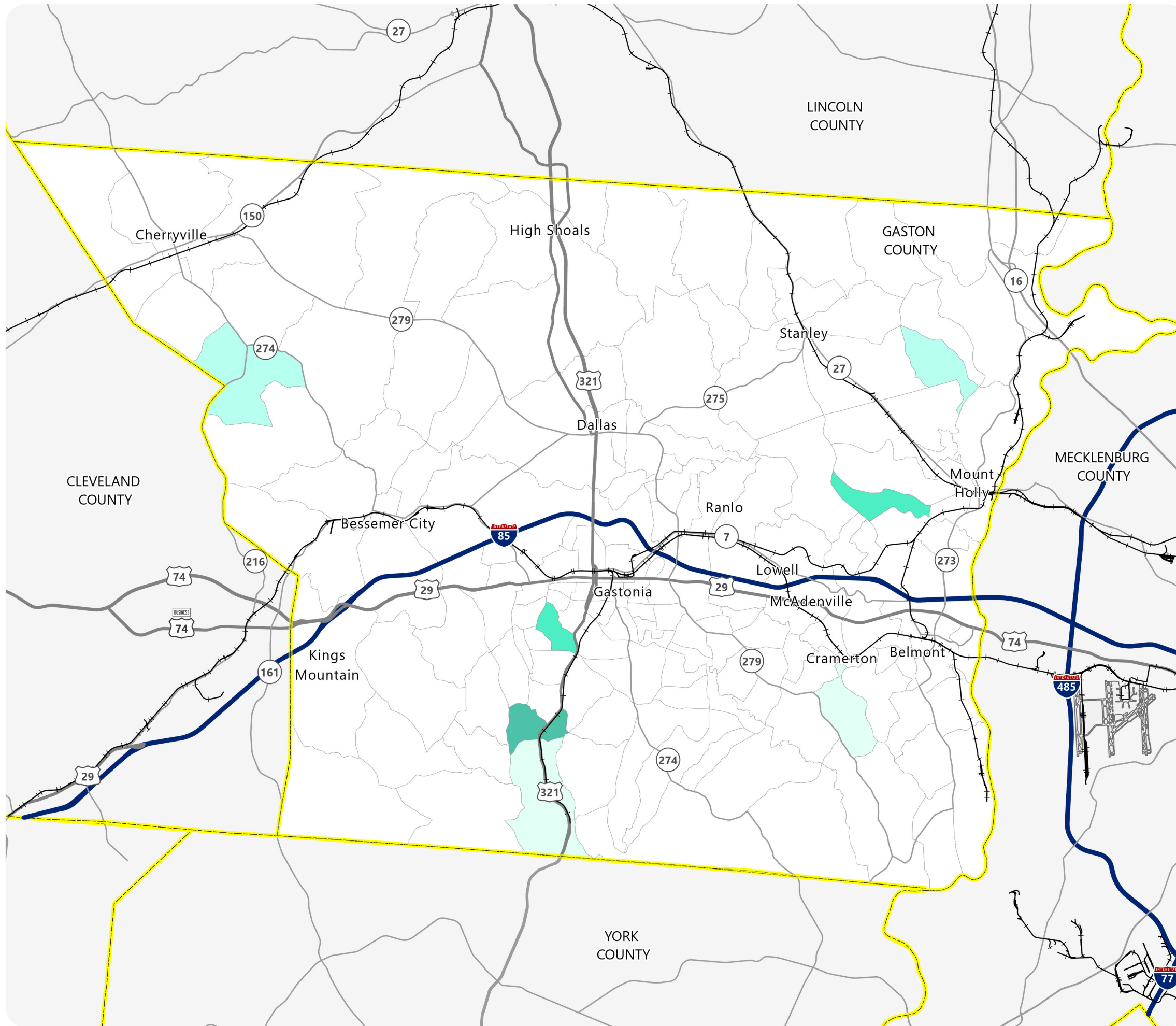


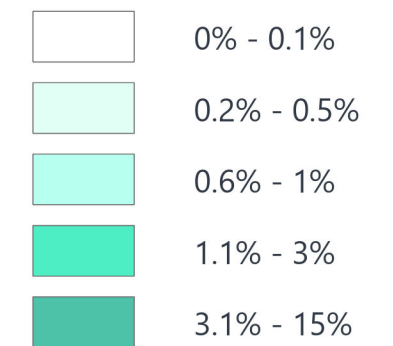
Figure A-2
Title VI % of
Population for Minority/Non-White:
Hawaiian or Pacific Islander



GASTON COUNTY

CTP Analysis and Information

Minority/Non-White:
Hawaiian/Pacific Islander
Percentage by Census Block Group



<https://tinyurl.com/GCL-CTP>



0 0.75 1.5 3 4.5 6 Miles

Sheet 5 of 14

Base map date: November 26, 2024

Legal Disclaimer

This product contains mapping data for informational and planning purposes only, and is subject to change. Users should review or consult the primary data sources to ascertain the usability of the information.

WORKING COPY
Plan Date: April 10, 2025

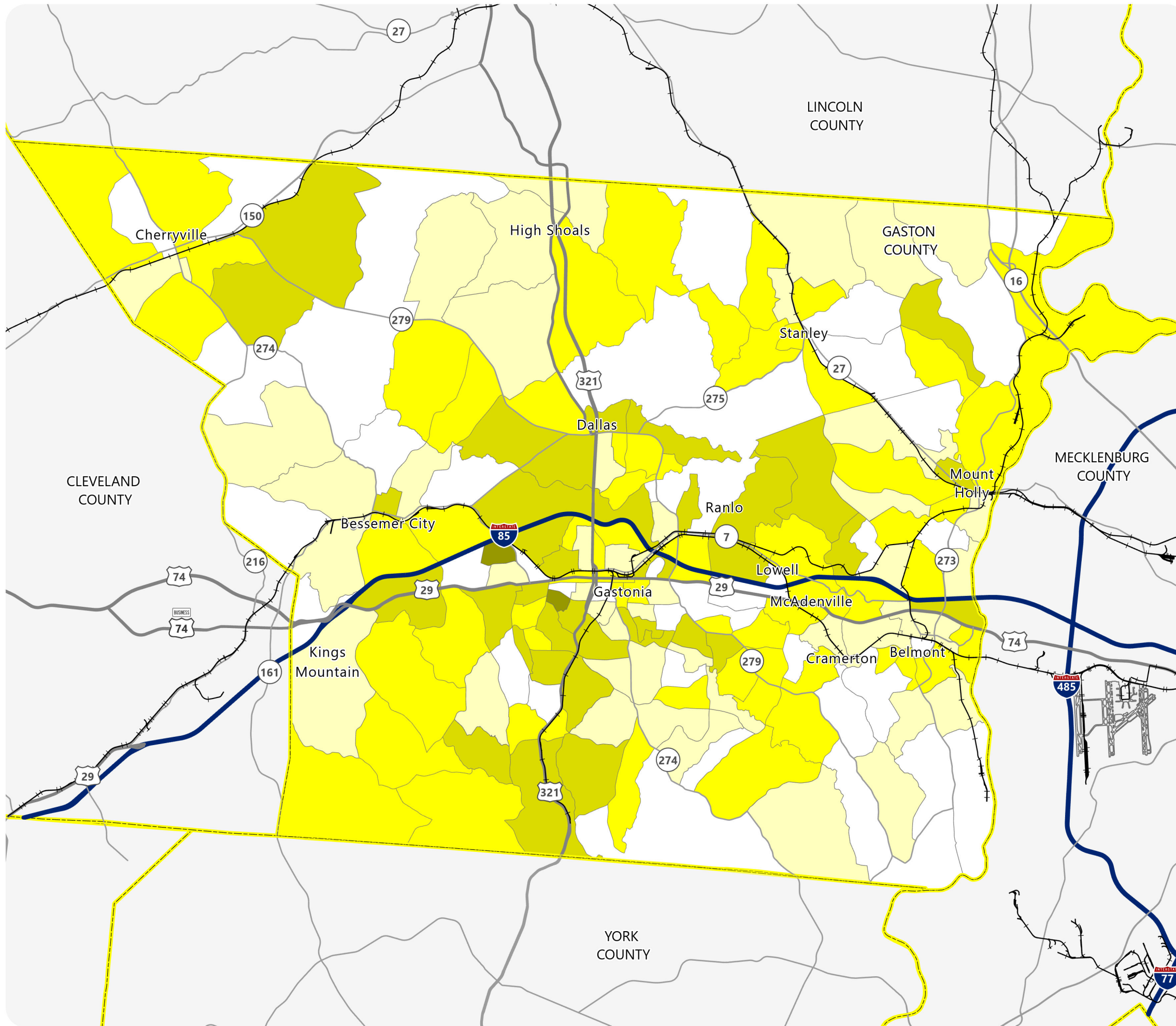


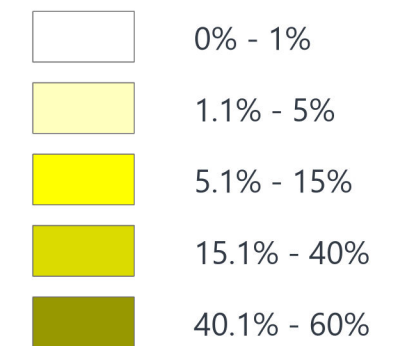
Figure A-2
Title VI % of
Population for Minority/Non-White:
Hispanic and Latino



GASTON COUNTY

CTP Analysis and Information

Minority/Non-White:
Hispanic/Latino
Percentage by Census Block Group



<https://tinyurl.com/GCL-CTP>



0 0.75 1.5 3 4.5 6 Miles

Sheet 6 of 14

Base map date: November 26, 2024

Legal Disclaimer

This product contains mapping data for informational and planning purposes only, and is subject to change. Users should review or consult the primary data sources to ascertain the usability of the information.

WORKING COPY
Plan Date: April 10, 2025

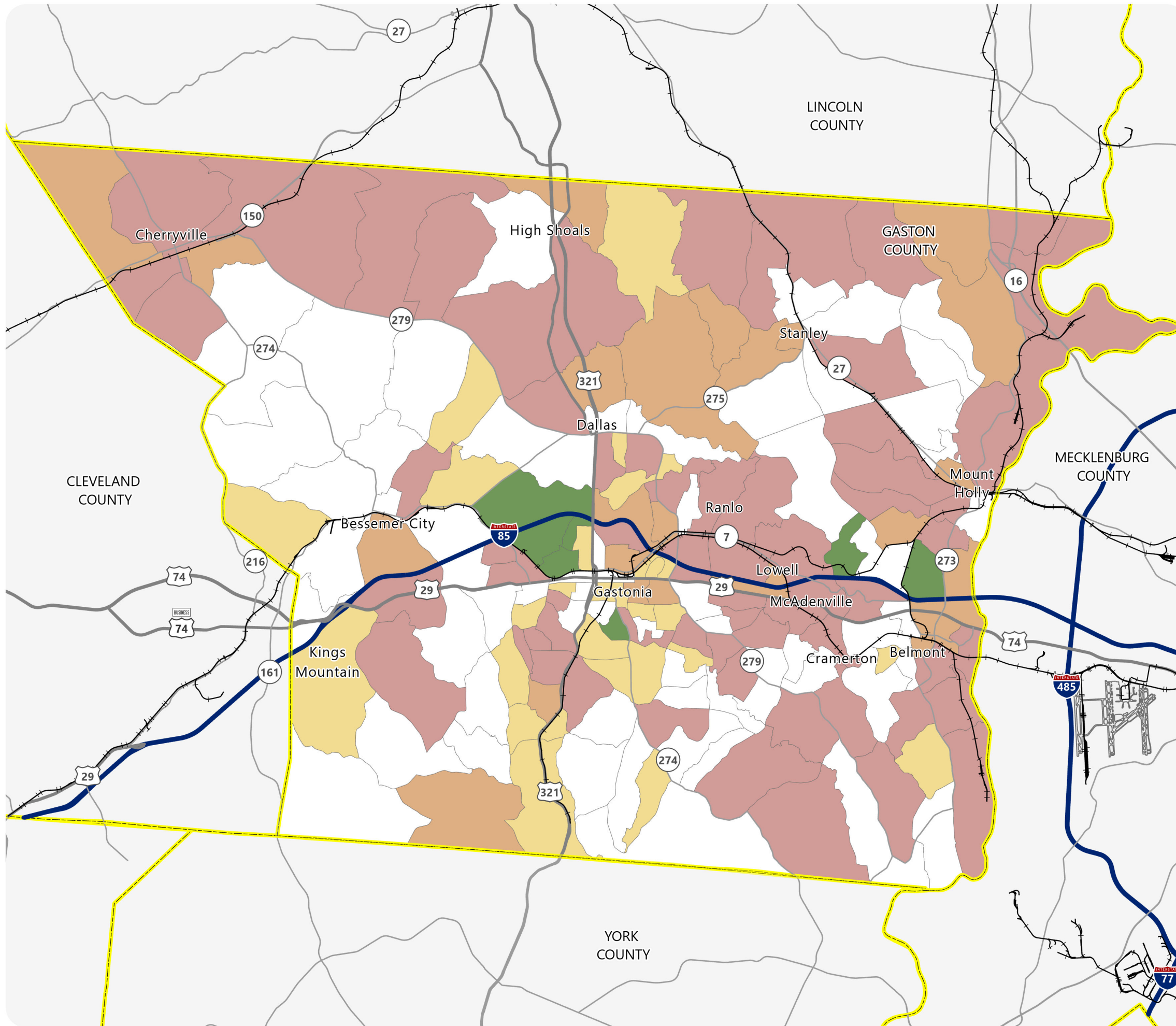


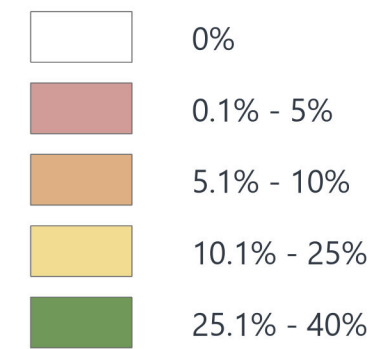
Figure A-2
Title VI % of Households
with No Car



GASTON COUNTY

CTP Analysis and Information

Populations - No Car Ownership Percentage by Census Block Group



<https://tinyurl.com/GCL-CTP>



Sheet 7 of 14

Base map date: November 26, 2024

Legal Disclaimer

This product contains mapping data for informational and planning purposes only, and is subject to change. Users should review or consult the primary data sources to ascertain the usability of the information.

WORKING COPY
Plan Date: April 10, 2025

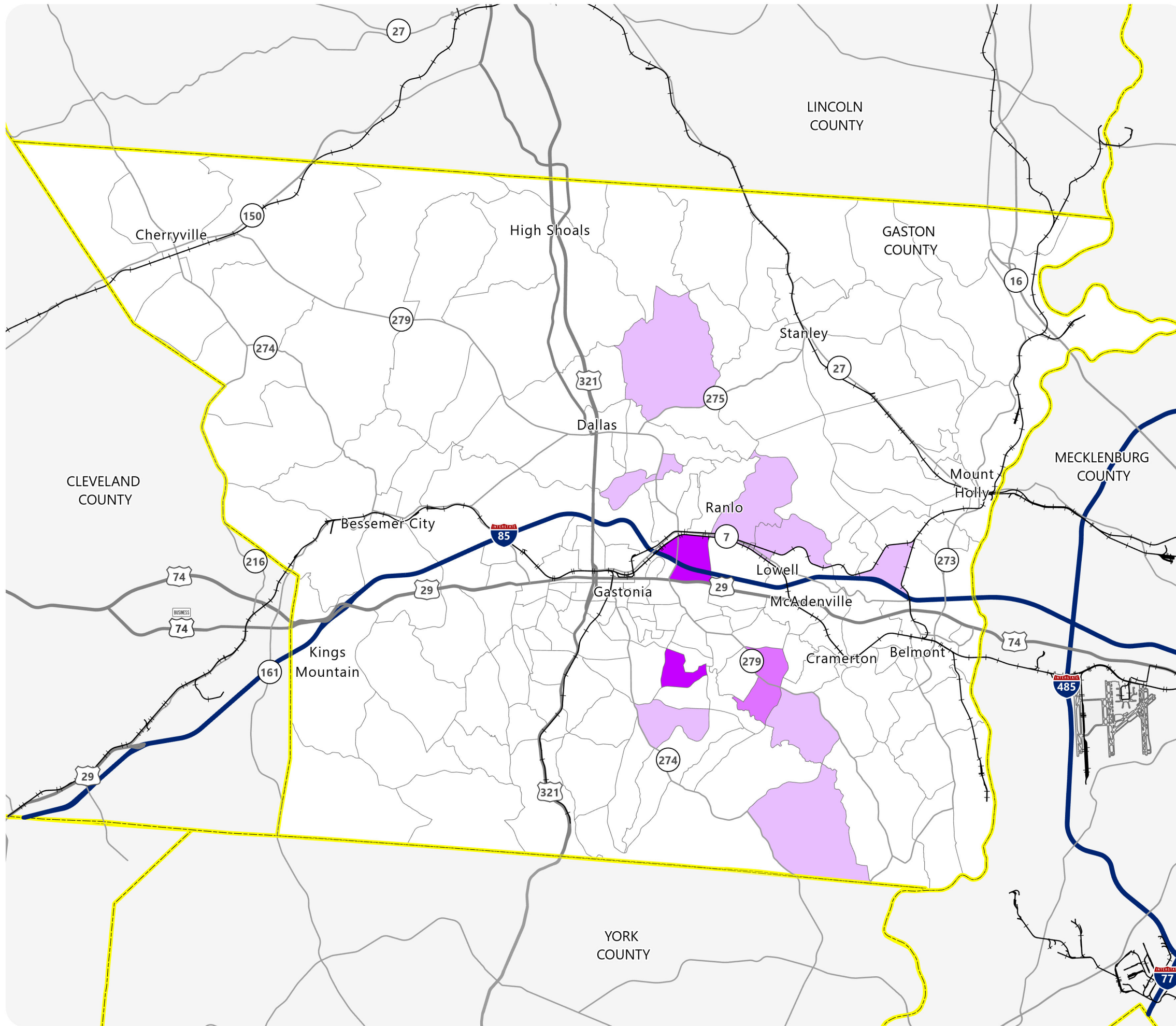


Figure A-2
Title VI % of Population Over 18 w/
Limited English Proficiency
(LEP) - Asian and Pacific Islander

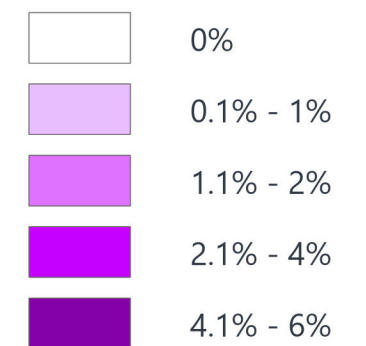


GASTON COUNTY

CTP Analysis and Information

Limited English Proficiency - Asian

Percentage by Census Block Group



<https://tinyurl.com/GCL-CTP>



Sheet 8 of 14

Base map date: November 26, 2024

Legal Disclaimer

This product contains mapping data for informational and planning purposes only, and is subject to change. Users should review or consult the primary data sources to ascertain the usability of the information.

WORKING COPY
Plan Date: April 10, 2025

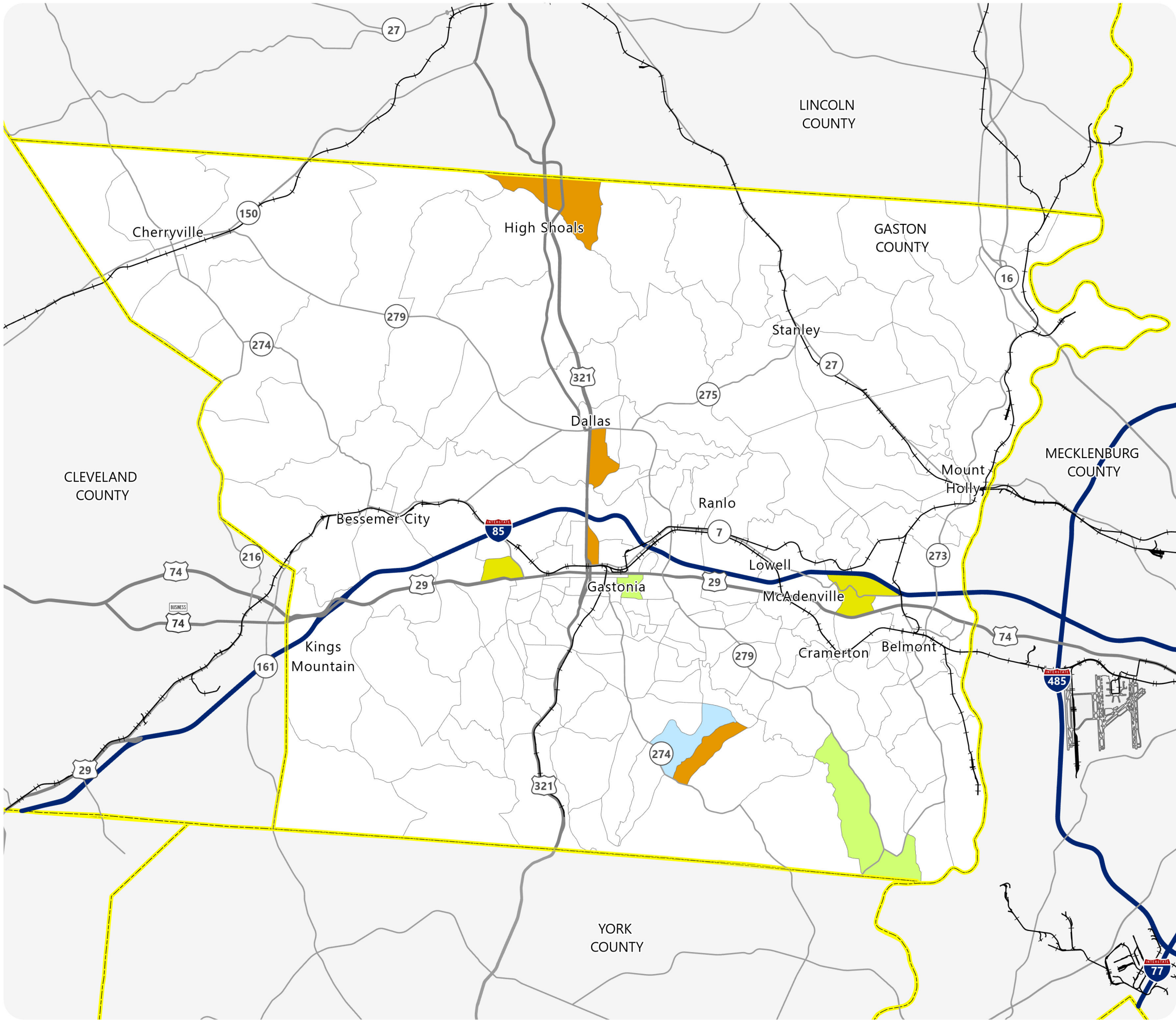


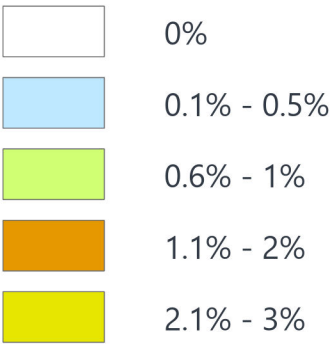
Figure A-2
Title VI % of Population Over 18 w/
Limited English Proficiency
(LEP) - Indo-European



GASTON COUNTY

CTP Analysis and Information

Limited English Proficiency -
Indo-European
Percentage by Census Block Group



<https://tinyurl.com/GCL-CTP>



Sheet 9 of 14

Base map date: November 26, 2024

Legal Disclaimer

This product contains mapping data for informational and planning purposes only, and is subject to change. Users should review or consult the primary data sources to ascertain the usability of the information.

WORKING COPY
Plan Date: April 10, 2025

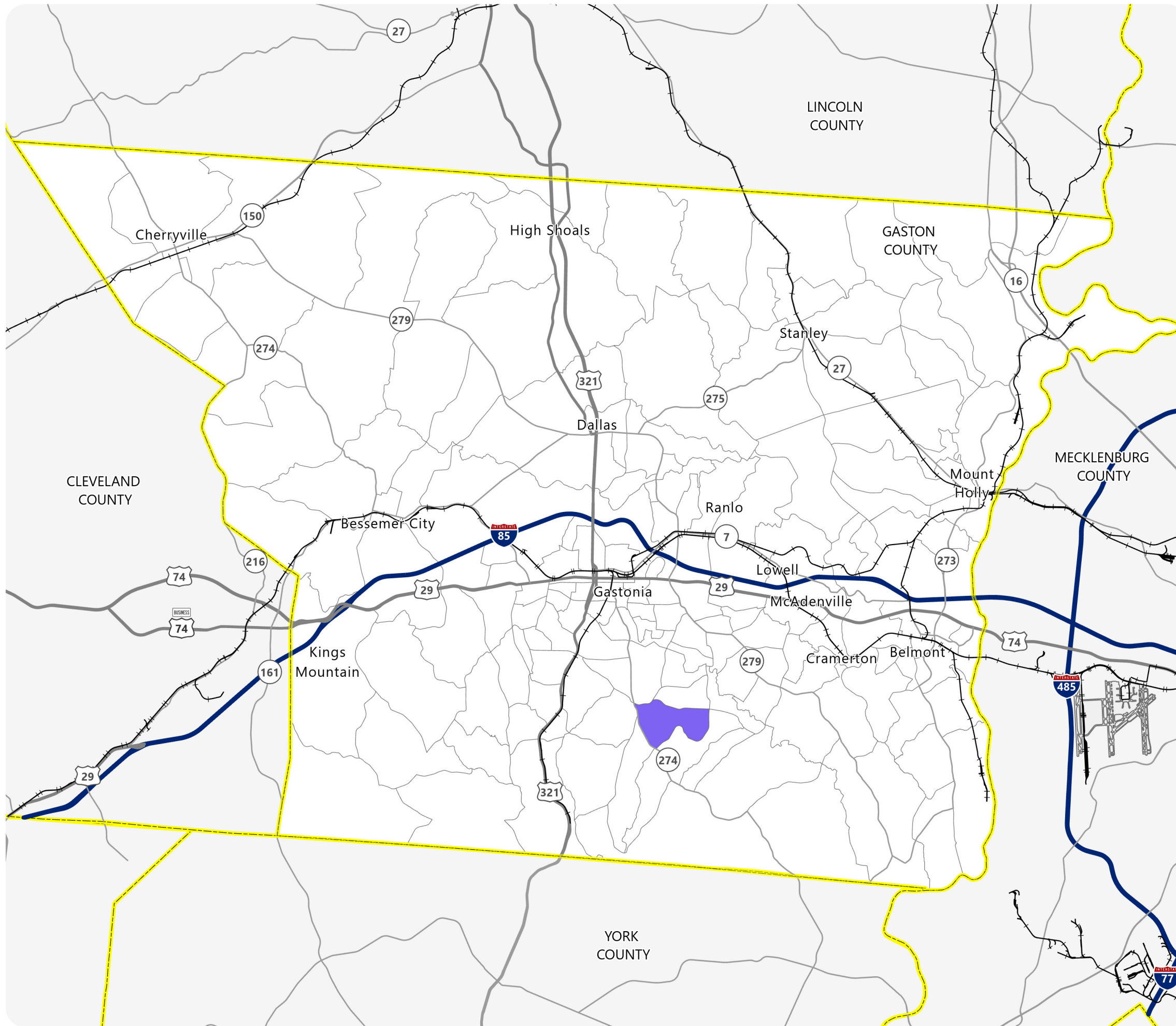


Figure A-2
 Title VI % of Population Over 18 w/
 Limited English Proficiency
 (LEP) - Other



GASTON COUNTY

CTP Analysis and Information

Limited English Proficiency - Other

Percentage by Census Block Group

 Less than 1%



<https://tinyurl.com/GCL-CTP>



0 0.75 1.5 3 4.5 6 Miles

Sheet 10 of 14

Base map date: November 26, 2024

Legal Disclaimer

This product contains mapping data for informational and planning purposes only, and is subject to change. Users should review or consult the primary data sources to ascertain the usability of the information.

WORKING COPY
 Plan Date: April 10, 2025

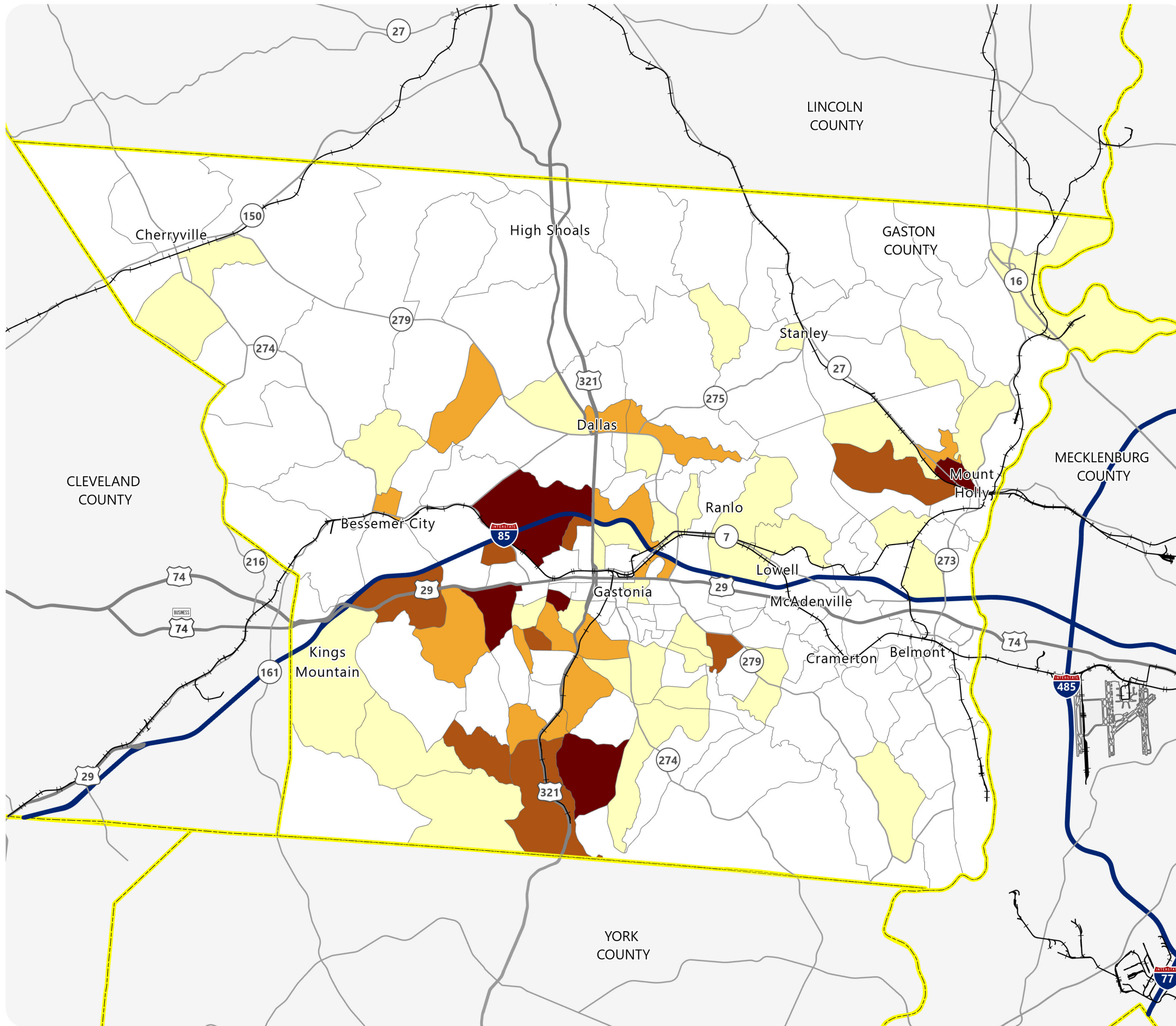


Figure A-2
Title VI % of Population Over 18 w/
Limited English Proficiency
(LEP) - Spanish

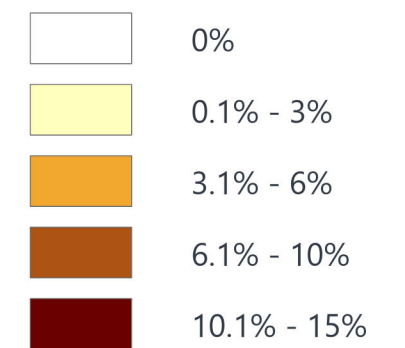


GASTON COUNTY

CTP Analysis and Information

Limited English Proficiency - Spanish

Percentage by Census Block Group



<https://tinyurl.com/GCL-CTP>



0 0.75 1.5 3 4.5 6 Miles

Sheet 11 of 14

Base map date: November 26, 2024

Legal Disclaimer

This product contains mapping data for informational and planning purposes only, and is subject to change. Users should review or consult the primary data sources to ascertain the usability of the information.

WORKING COPY
Plan Date: April 10, 2025

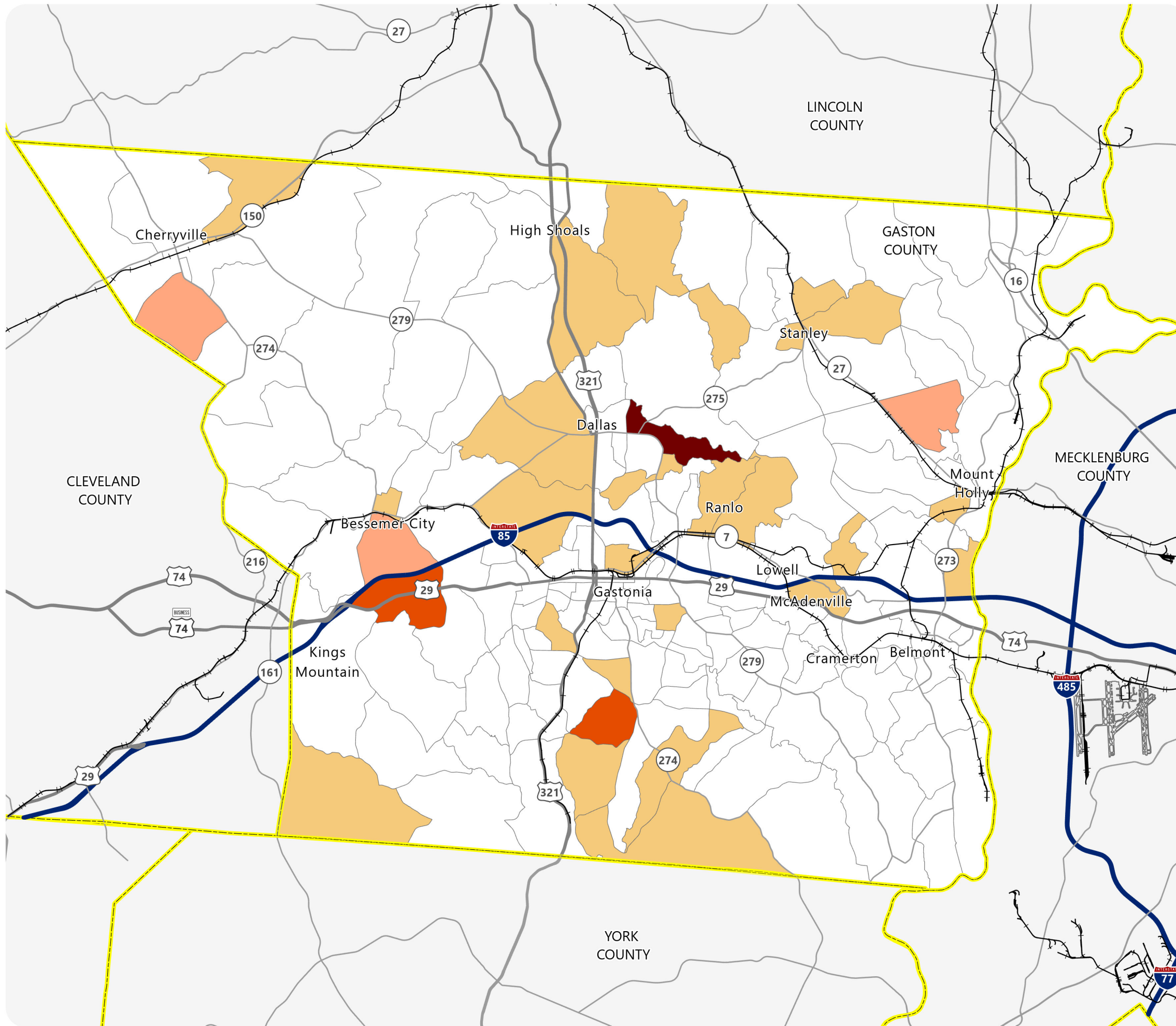


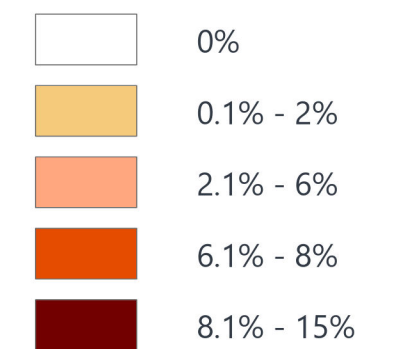
Figure A-2
 Title VI % of
 Population for Minority/Non-White:
 Native American



GASTON COUNTY

CTP Analysis and Information

Minority/Non-White:
 Native American
 Percentage by Census Block Group



<https://tinyurl.com/GCL-CTP>



Sheet 12 of 14

Base map date: November 26, 2024

Legal Disclaimer

This product contains mapping data for informational and planning purposes only, and is subject to change. Users should review or consult the primary data sources to ascertain the usability of the information.

WORKING COPY
 Plan Date: April 10, 2025

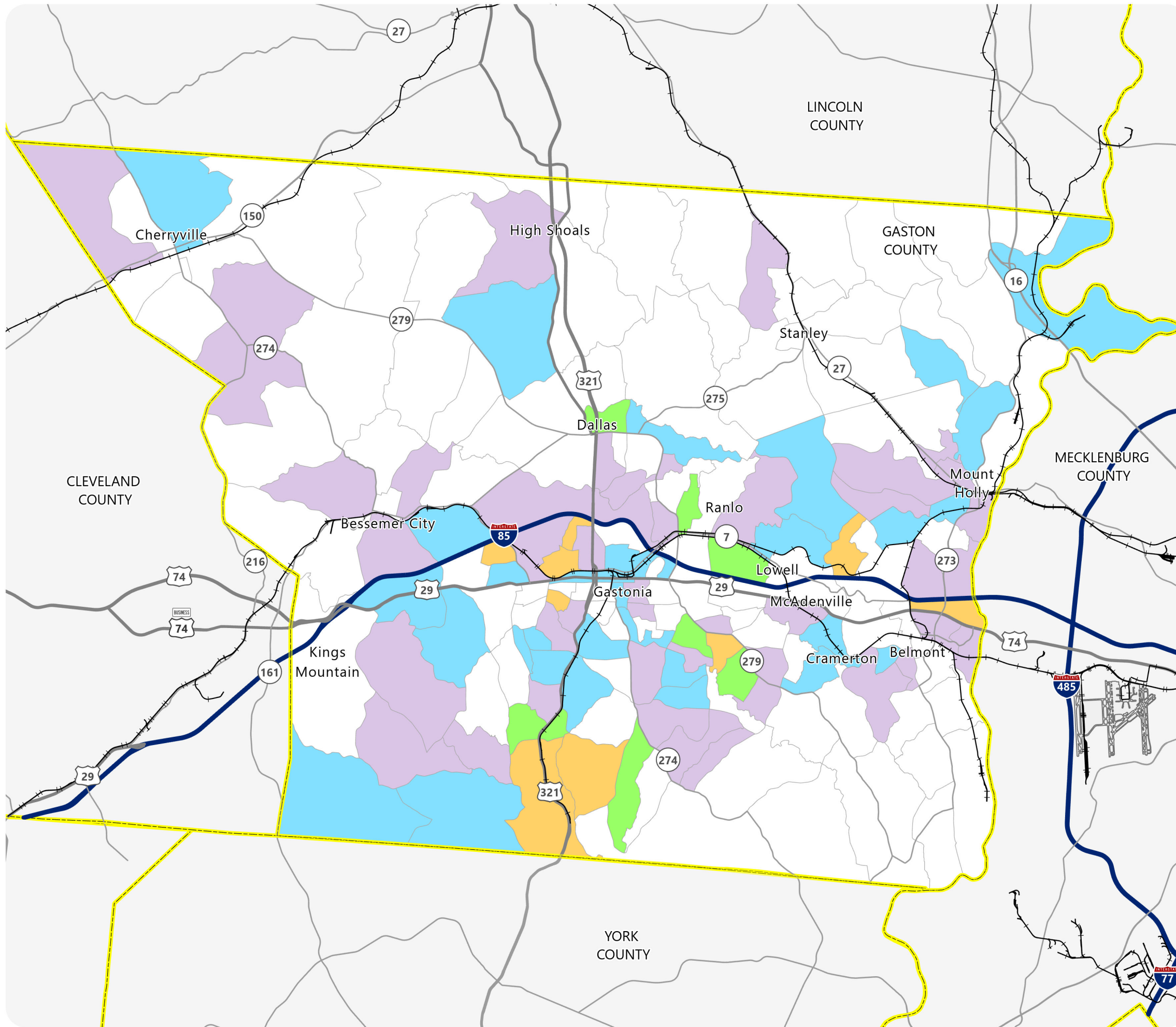


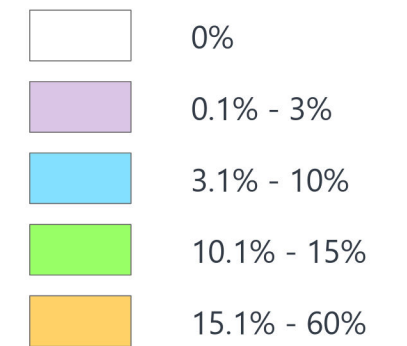
Figure A-2
Title VI % of
Population for Minority/Non-White:
Some Other Race



GASTON COUNTY

CTP Analysis and Information

Minority/Non-White:
Some Other Race
Percentage by Census Block Group



<https://tinyurl.com/GCL-CTP>



0 0.75 1.5 3 4.5 6 Miles

Sheet 13 of 14

Base map date: November 26, 2024

Legal Disclaimer

This product contains mapping data for informational and planning purposes only, and is subject to change. Users should review or consult the primary data sources to ascertain the usability of the information.

WORKING COPY
Plan Date: April 10, 2025

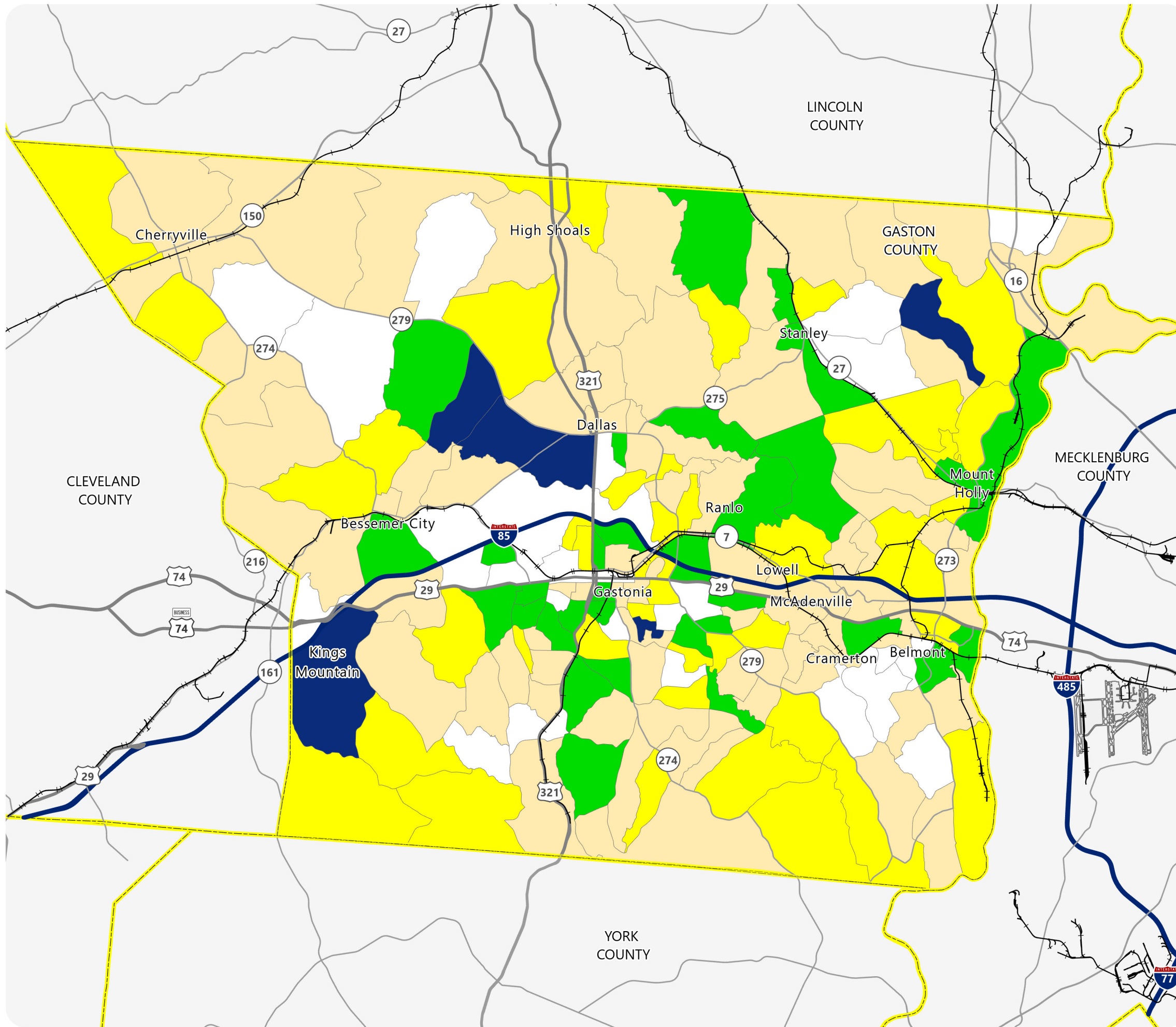


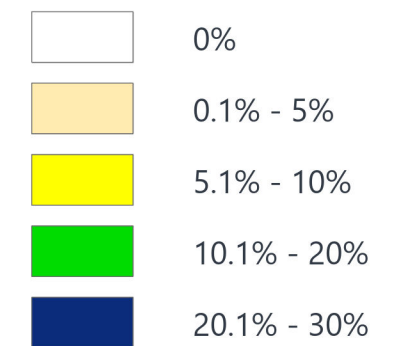
Figure A-2
Title VI % of
Population for Minority/Non-White:
Two or More Races



GASTON COUNTY

CTP Analysis and Information

Minority/Non-White:
Two or More Races
Percentage by Census Block Group



<https://tinyurl.com/GCL-CTP>



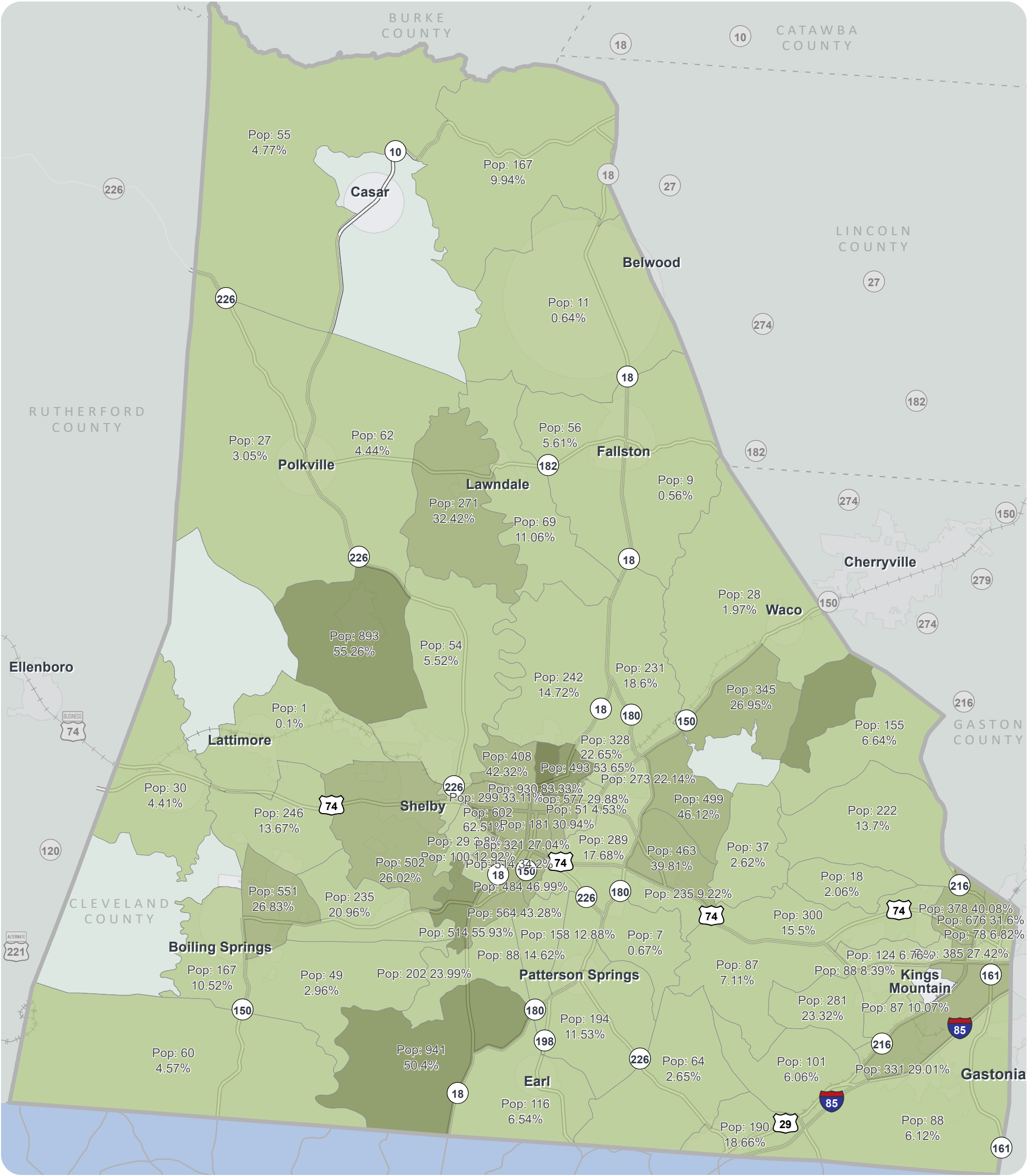
Sheet 14 of 14

Base map date: November 26, 2024

Legal Disclaimer

This product contains mapping data for informational and planning purposes only, and is subject to change. Users should review or consult the primary data sources to ascertain the usability of the information.

WORKING COPY
Plan Date: April 10, 2025



Title VI % of Population for
Minority/Non-White:
African American

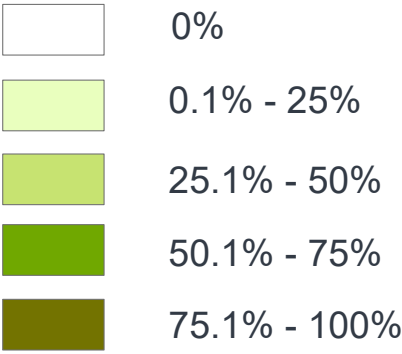


CLEVELAND COUNTY

CTP Analysis and Information

WORKING COPY
Plan Date: March 12, 2025

African American
Percentage by Census Block Group



Other Features

Studied Roads



Full report at:
<https://tinyurl.com/GCL-CTP>

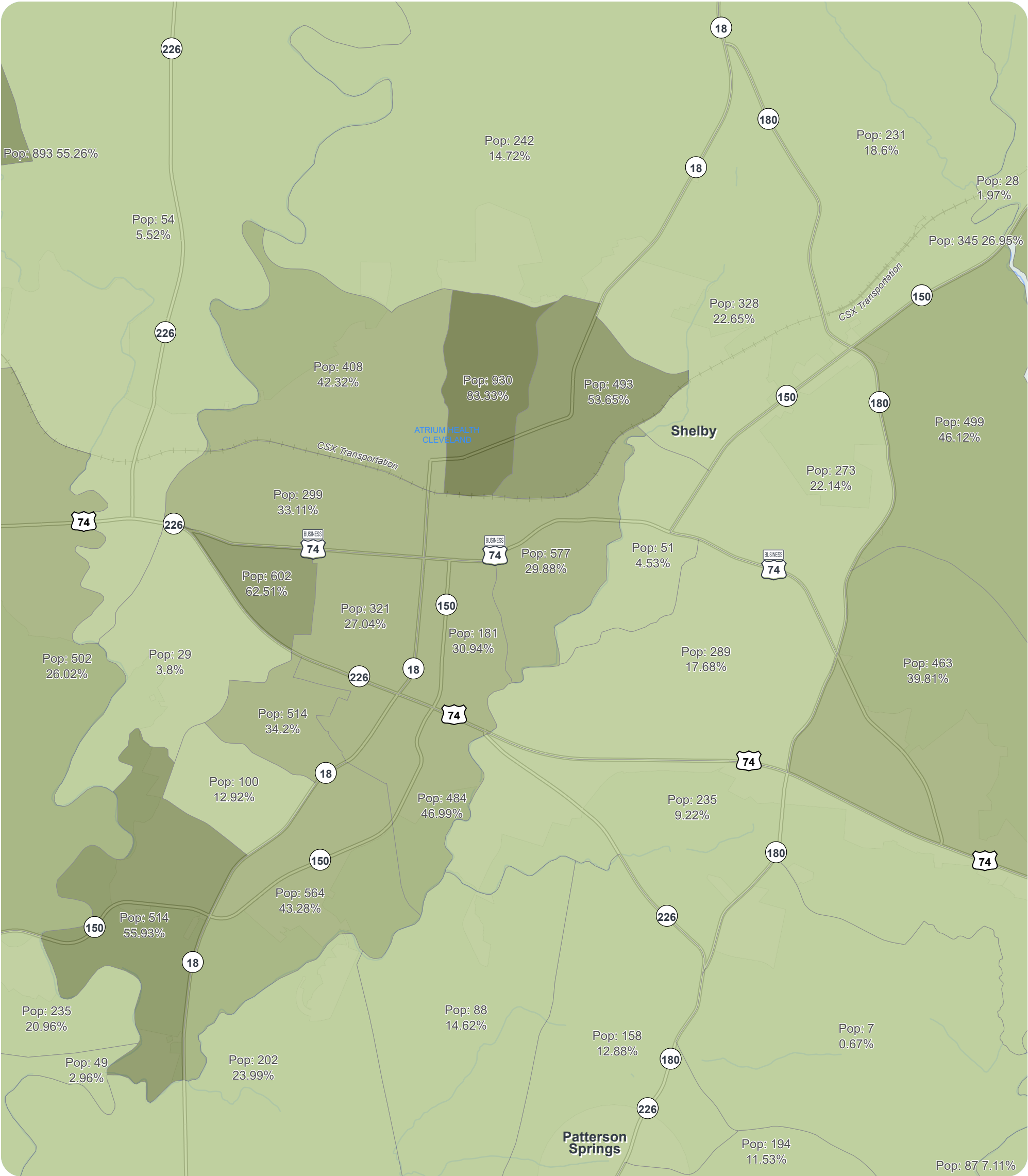


Sheet 1 of 14

Base map date: July 23, 2024

Legal Disclaimer

These concepts will need additional analysis to meet state and federal environmental regulations, to determine final locations and designs, and to be funded for implementation. Local zoning or subdivision ordinances may require the dedication of right of way based on the concepts shown on the Comprehensive Transportation Plan and local collector street plans, based on N.C.G.S. § 136-66.2 and § 136-66.10.



Title VI % of Population for
Minority/Non-White:
African American



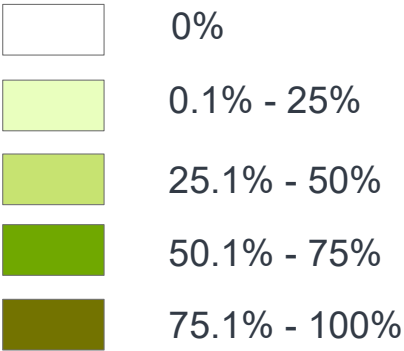
CLEVELAND COUNTY

Inset 1: Shelby

CTP Analysis and Information

WORKING COPY
Plan Date: March 14, 2025

African American
Percentage by Census Block Group



Other Features

Studied Roads



Full report at:
<https://tinyurl.com/GCL-CTP>

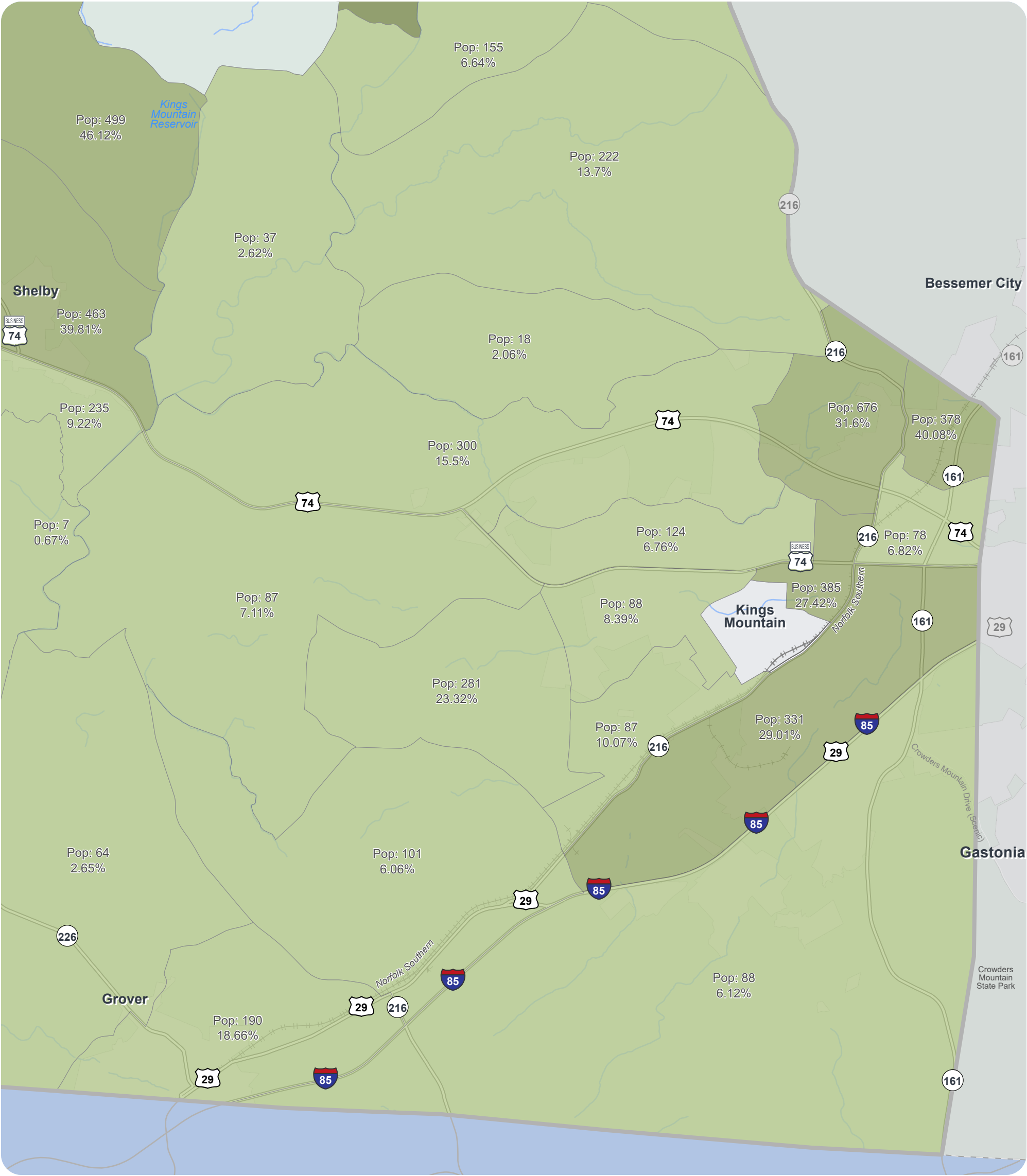


Sheet 1 of 14

Base map date: July 23, 2024

Legal Disclaimer

These concepts will need additional analysis to meet state and federal environmental regulations, to determine final locations and designs, and to be funded for implementation. Local zoning or subdivision ordinances may require the dedication of right of way based on the concepts shown on the Comprehensive Transportation Plan and local collector street plans, based on N.C.G.S. § 136-66.2 and § 136-66.10.



Title VI % of Population for Minority/Non-White: African American



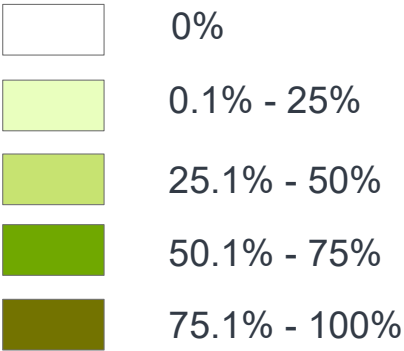
CLEVELAND COUNTY

Inset 2: Kings Mountain

CTP Analysis and Information

WORKING COPY
Plan Date: March 14, 2025

African American
Percentage by Census Block Group



Other Features

Studied Roads



Full report at:
<https://tinyurl.com/GCL-CTP>

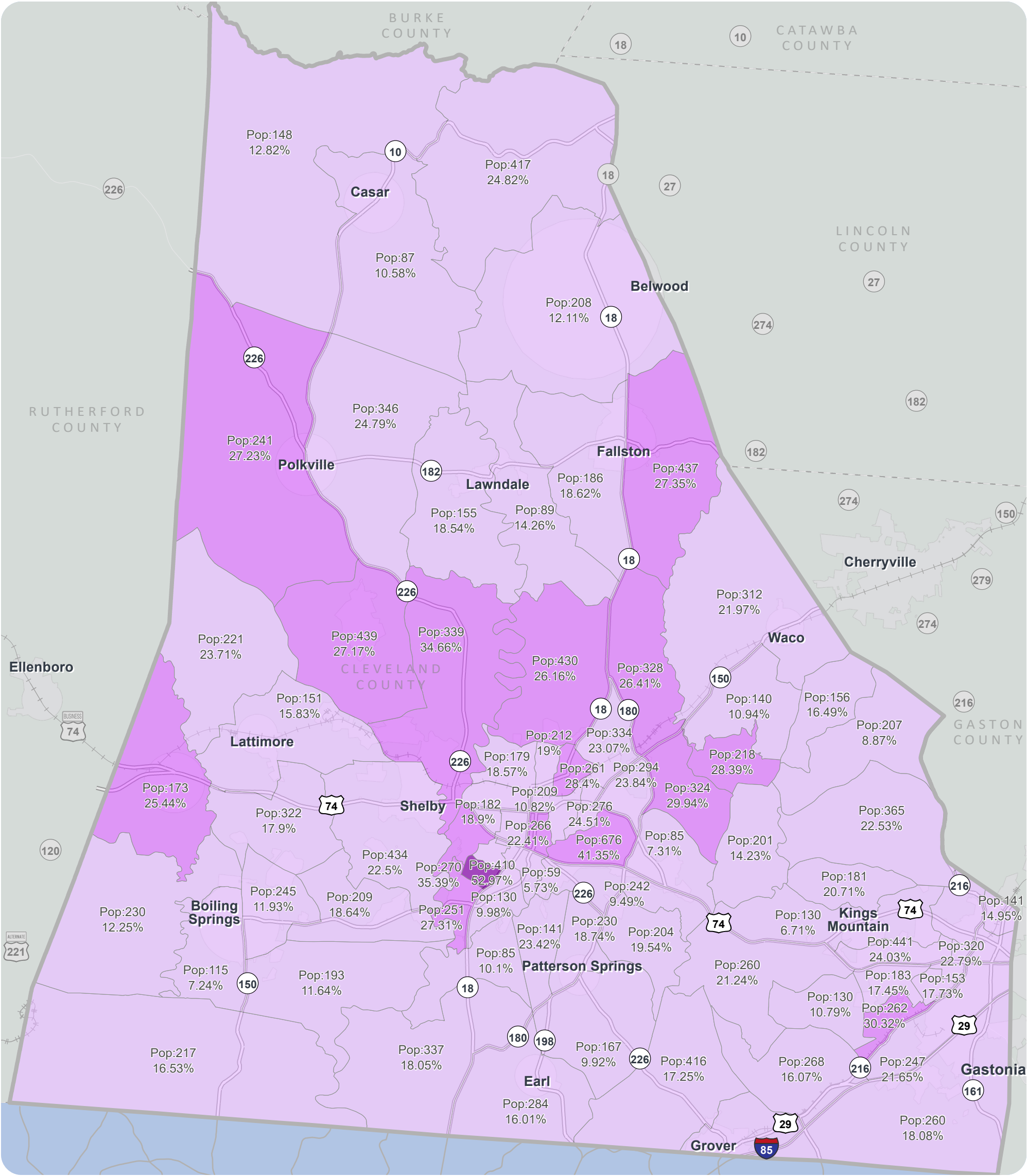


Sheet 1 of 14

Base map date: July 23, 2024

Legal Disclaimer

These concepts will need additional analysis to meet state and federal environmental regulations, to determine final locations and designs, and to be funded for implementation. Local zoning or subdivision ordinances may require the dedication of right of way based on the concepts shown on the Comprehensive Transportation Plan and local collector street plans, based on N.C.G.S. § 136-66.2 and § 136-66.10.



Title VI % of Population for Age 65 and Over

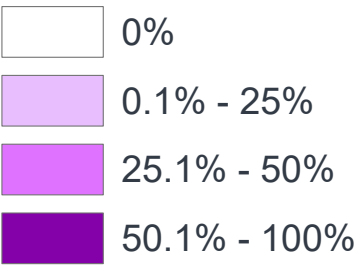


CLEVELAND COUNTY

CTP Analysis and Information

WORKING COPY
Plan Date: March 12, 2025

Age 65 and Over Population
Percentage by Census Block Group



Other Features
Studied Roads



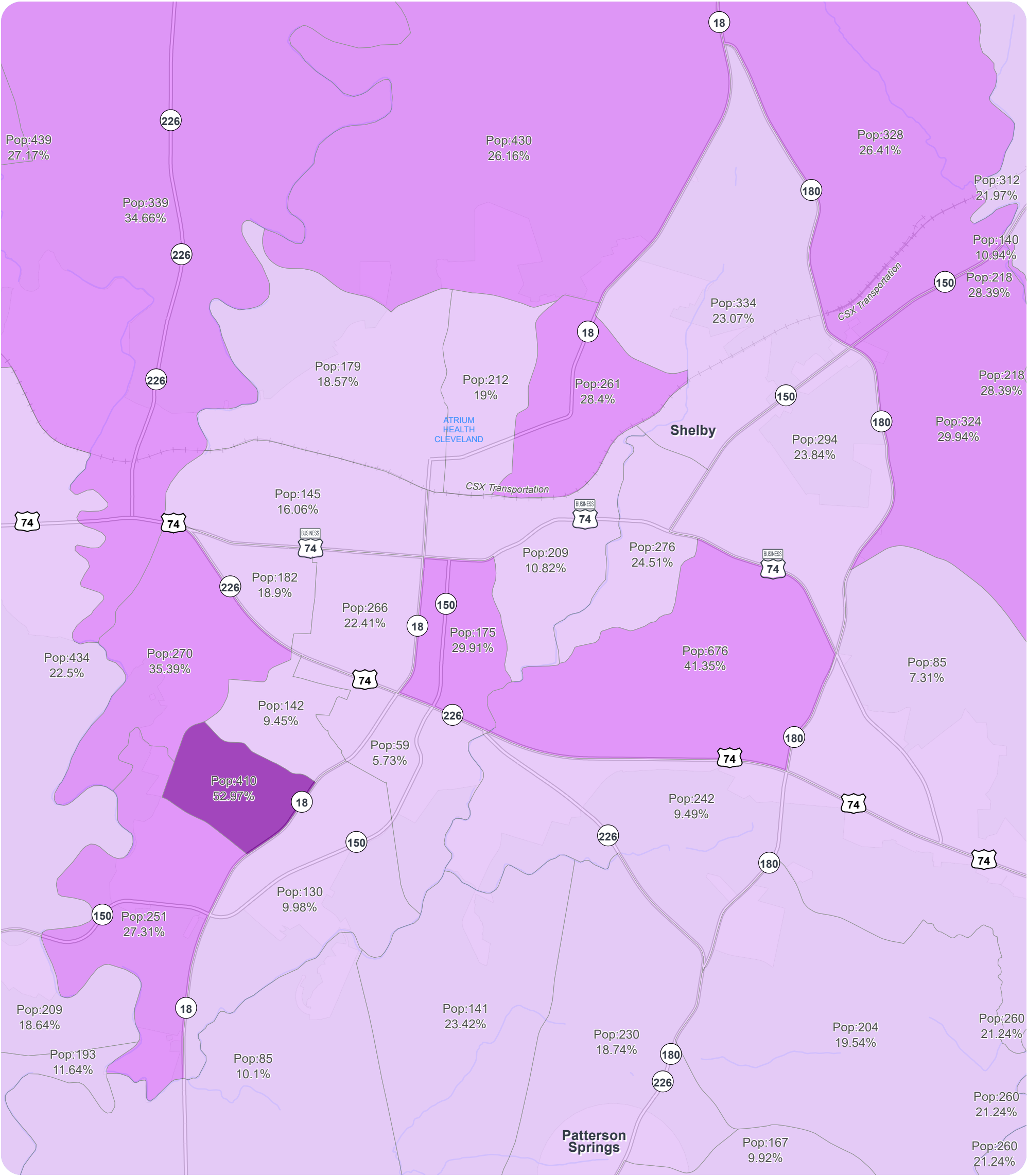
Full report at:
<https://tinyurl.com/GCL-CTP>



Sheet 2 of 14

Base map date: July 23, 2024

Legal Disclaimer
These concepts will need additional analysis to meet state and federal environmental regulations, to determine final locations and designs, and to be funded for implementation. Local zoning or subdivision ordinances may require the dedication of right of way based on the concepts shown on the Comprehensive Transportation Plan and local collector street plans, based on N.C.G.S. § 136-66.2 and § 136-66.10.



Title VI % of Population for Age 65 and Over

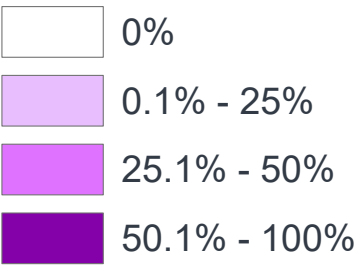


CLEVELAND COUNTY
Inset 1: Shelby

CTP Analysis and Information

WORKING COPY
Plan Date: March 14, 2025

Age 65 and Over Population
Percentage by Census Block Group



Other Features
Studied Roads



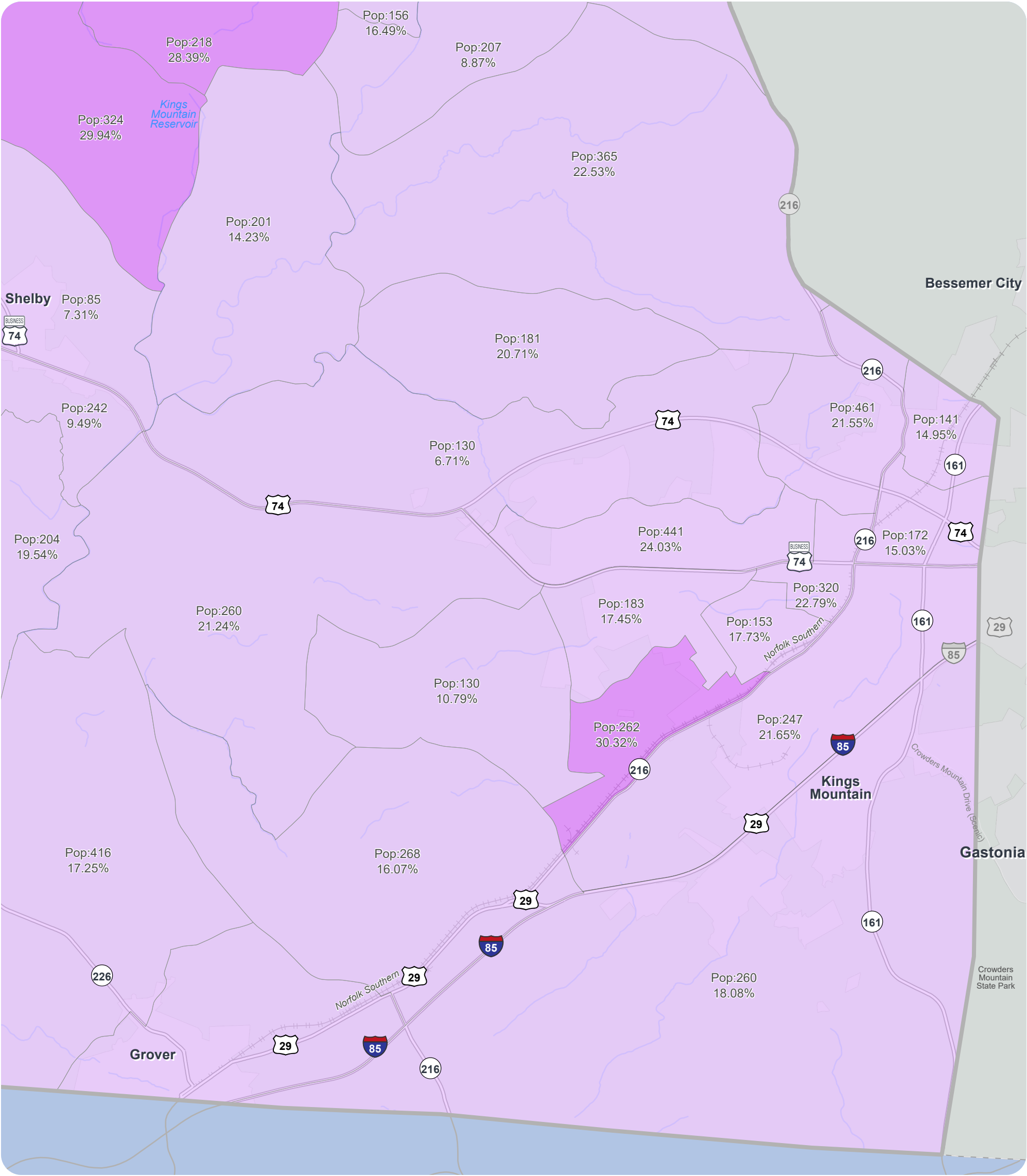
Full report at:
<https://tinyurl.com/GCL-CTP>



Sheet 2 of 14

Base map date: July 23, 2024

Legal Disclaimer
These concepts will need additional analysis to meet state and federal environmental regulations, to determine final locations and designs, and to be funded for implementation. Local zoning or subdivision ordinances may require the dedication of right of way based on the concepts shown on the Comprehensive Transportation Plan and local collector street plans, based on N.C.G.S. § 136-66.2 and § 136-66.10.



Title VI % of Population for Age 65 and Over



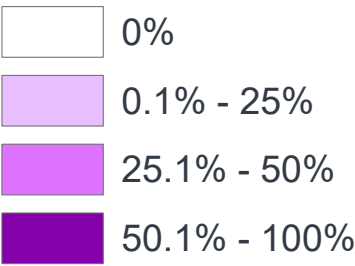
CLEVELAND COUNTY

Inset 2: Kings Mountain

CTP Analysis and Information

WORKING COPY
Plan Date: March 14, 2025

Age 65 and Over Population
Percentage by Census Block Group



Other Features
Studied Roads



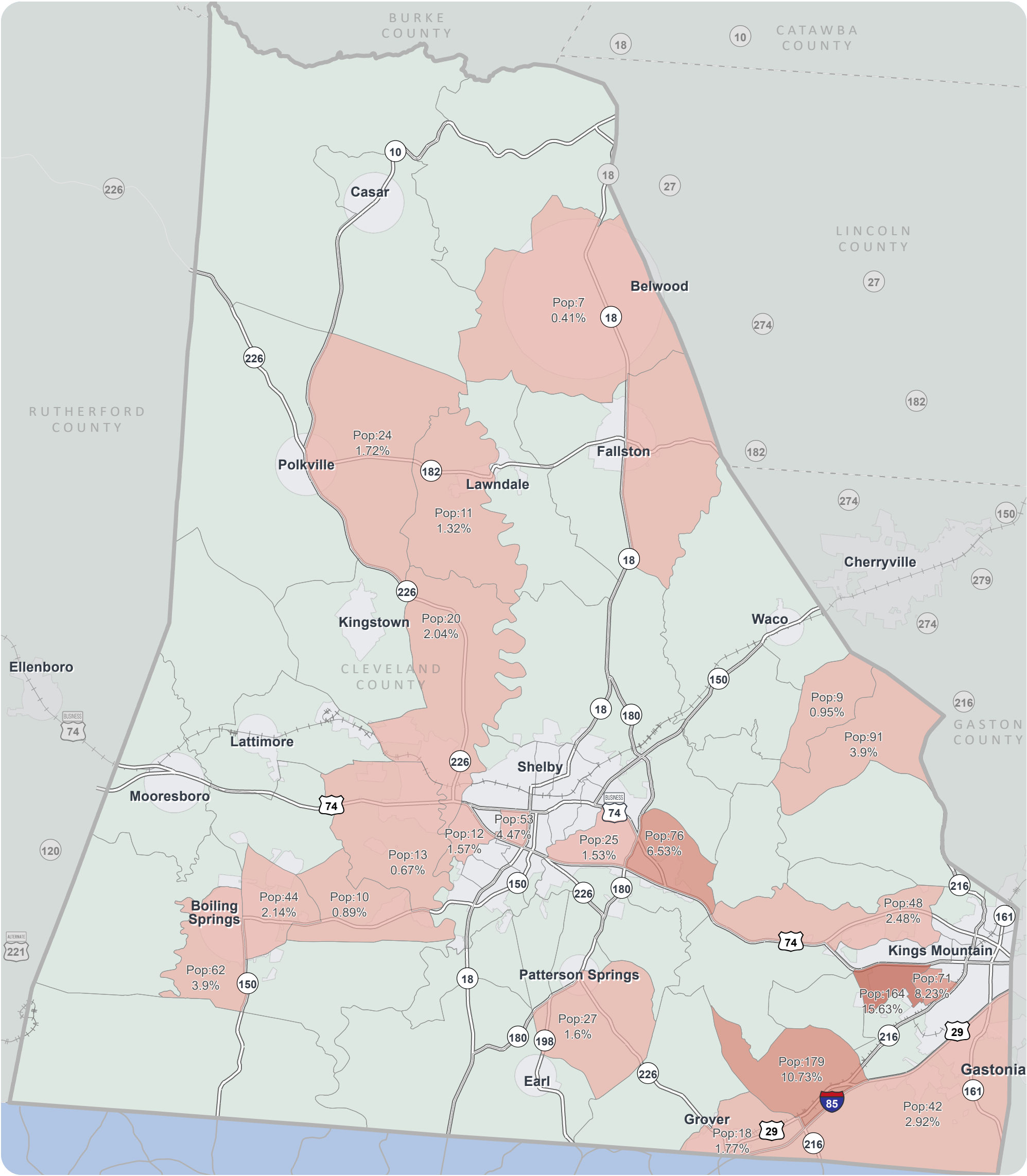
Full report at:
<https://tinyurl.com/GCL-CTP>



Sheet 2 of 14

Base map date: July 23, 2024

Legal Disclaimer
These concepts will need additional analysis to meet state and federal environmental regulations, to determine final locations and designs, and to be funded for implementation. Local zoning or subdivision ordinances may require the dedication of right of way based on the concepts shown on the Comprehensive Transportation Plan and local collector street plans, based on N.C.G.S. § 136-66.2 and § 136-66.10.



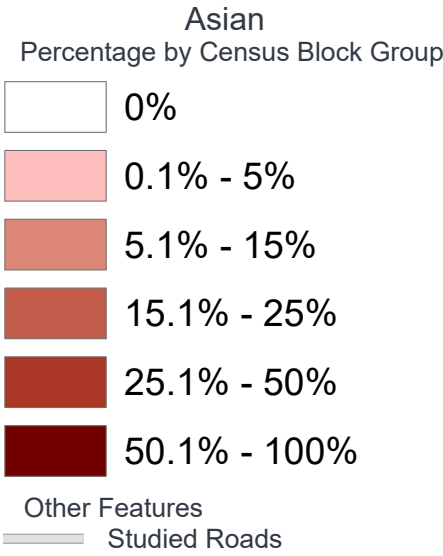
Title VI % of Population for Minority/Non-White: Asian



CLEVELAND COUNTY

CTP Analysis and Information

WORKING COPY
Plan Date: March 11, 2025



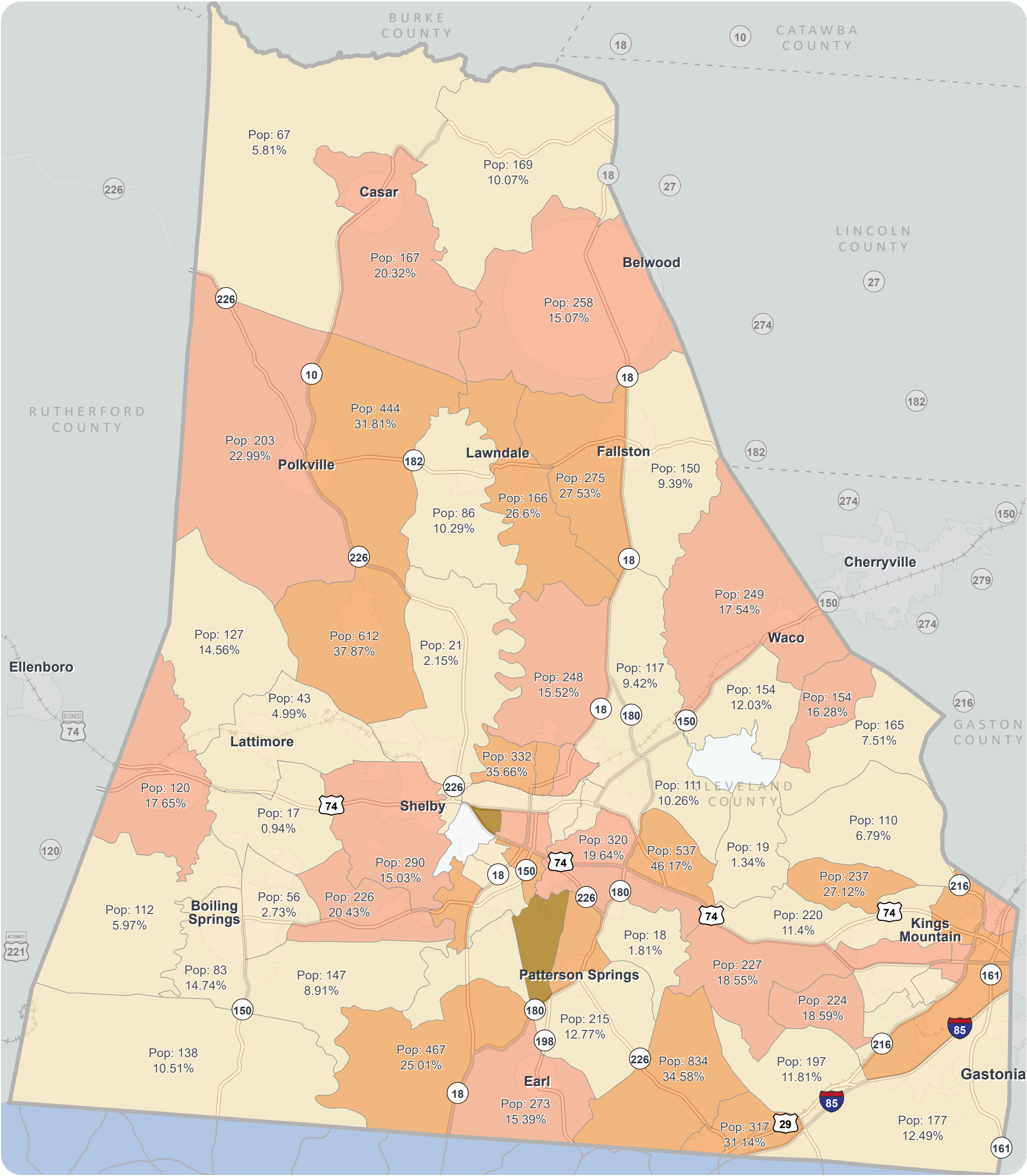
Full report at:
<https://tinyurl.com/GCL-CTP>



Sheet 3 of 14

Base map date: July 23, 2024

Legal Disclaimer
These concepts will need additional analysis to meet state and federal environmental regulations, to determine final locations and designs, and to be funded for implementation. Local zoning or subdivision ordinances may require the dedication of right of way based on the concepts shown on the Comprehensive Transportation Plan and local collector street plans, based on N.C.G.S. § 136-66.2 and § 136-66.10.



Title VI % of Population Below Poverty Line



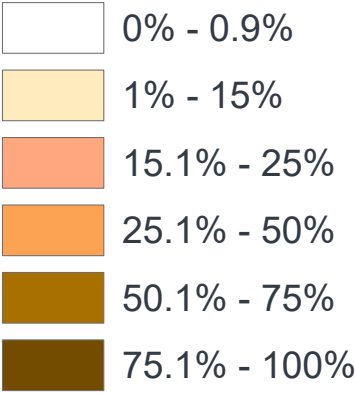
CLEVELAND COUNTY

CTP Analysis and Information

WORKING COPY
Plan Date: March 11, 2025

Populations Below Poverty Line

Percentage by Census Block Group



Studied Roads



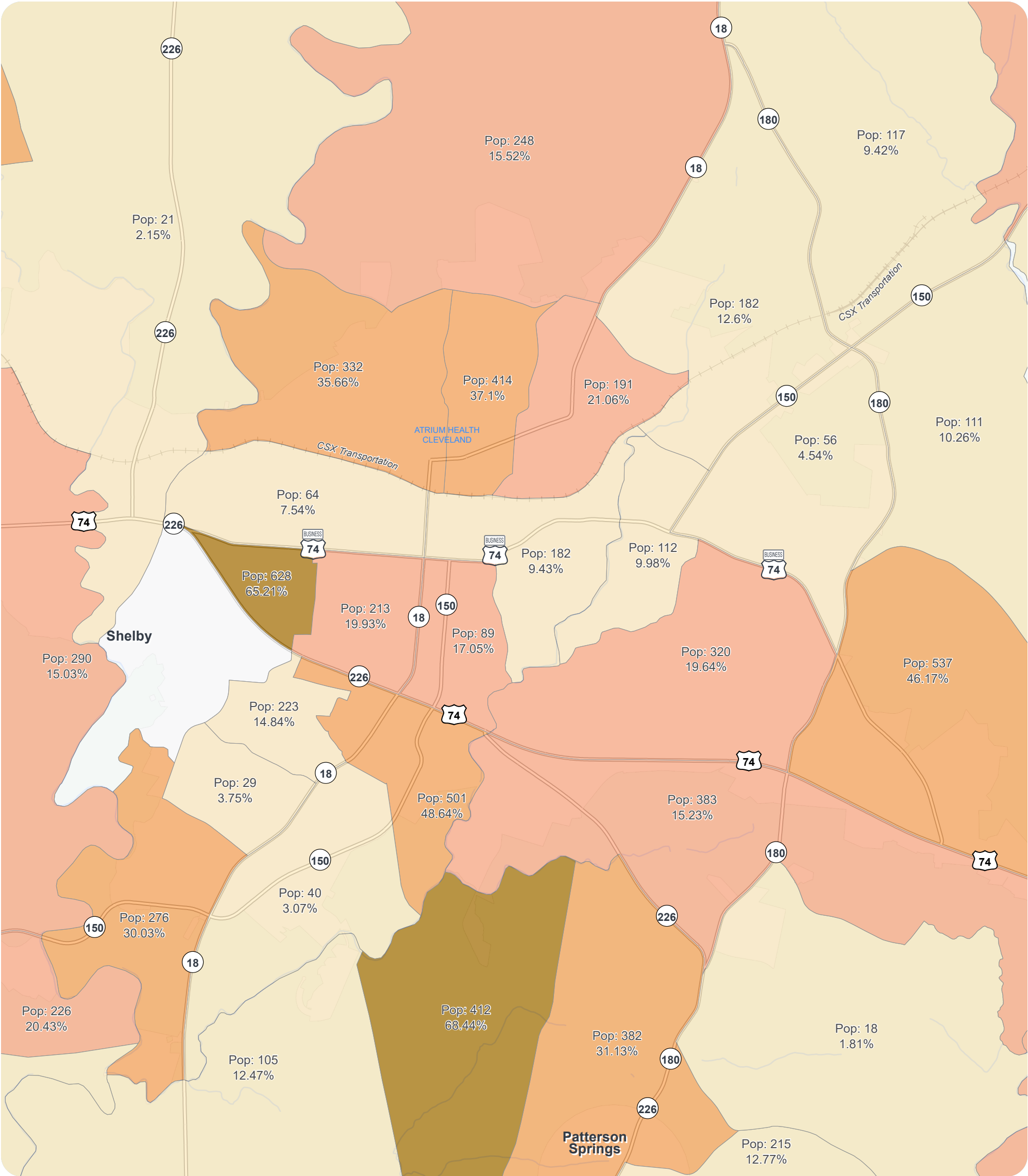
Full report at:
<https://tinyurl.com/GCL-CTP>



Sheet 4 of 14

Base map date: July 23, 2024

Legal Disclaimer
These concepts will need additional analysis to meet state and federal environmental regulations, to determine final locations and designs, and to be funded for implementation. Local zoning or subdivision ordinances may require the dedication of right of way based on the concepts shown on the Comprehensive Transportation Plan and local collector street plans, based on N.C.G.S. § 136-66.2 and § 136-66.10.



Populations Below Poverty Line

Percentage by Census Block Group

0% - 0.9%

1% - 15%


15.1% - 25%


25.1% - 50%


50.1% - 75%

75.1% - 100%

Studied Roads







Full report at:
<https://tinyurl.com/GCL-CTP>

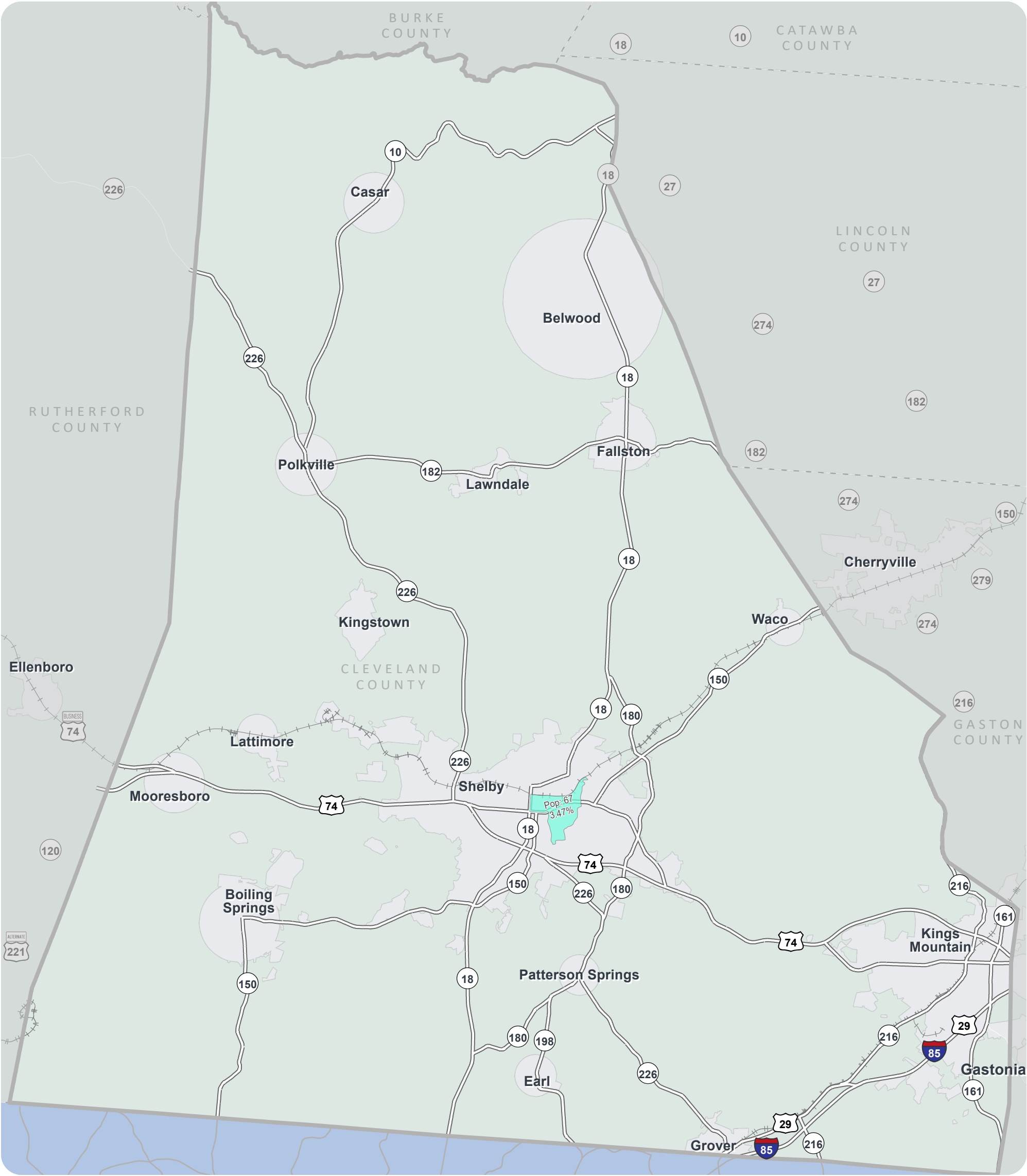
00.170.350.71.051.4

Miles

Sheet 4 of 14

Base map date: July 23, 2024

Legal Disclaimer
These concepts will need additional analysis to meet state and federal environmental regulations, to determine final locations and designs, and to be funded for implementation. Local zoning or subdivision ordinances may require the dedication of right of way based on the concepts shown on the Comprehensive Transportation Plan and local collector street plans, based on N.C.G.S. § 136-66.2 and § 136-66.10.



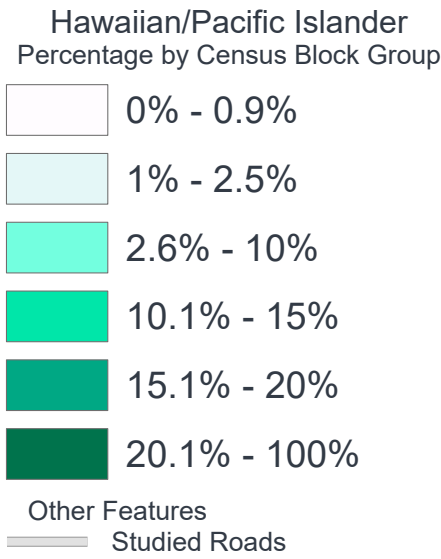
Title VI % of Population for Minority/Non-White: Hawaiian or Pacific Islander



CLEVELAND COUNTY

CTP Analysis and Information

WORKING COPY
Plan Date: March 11, 2025





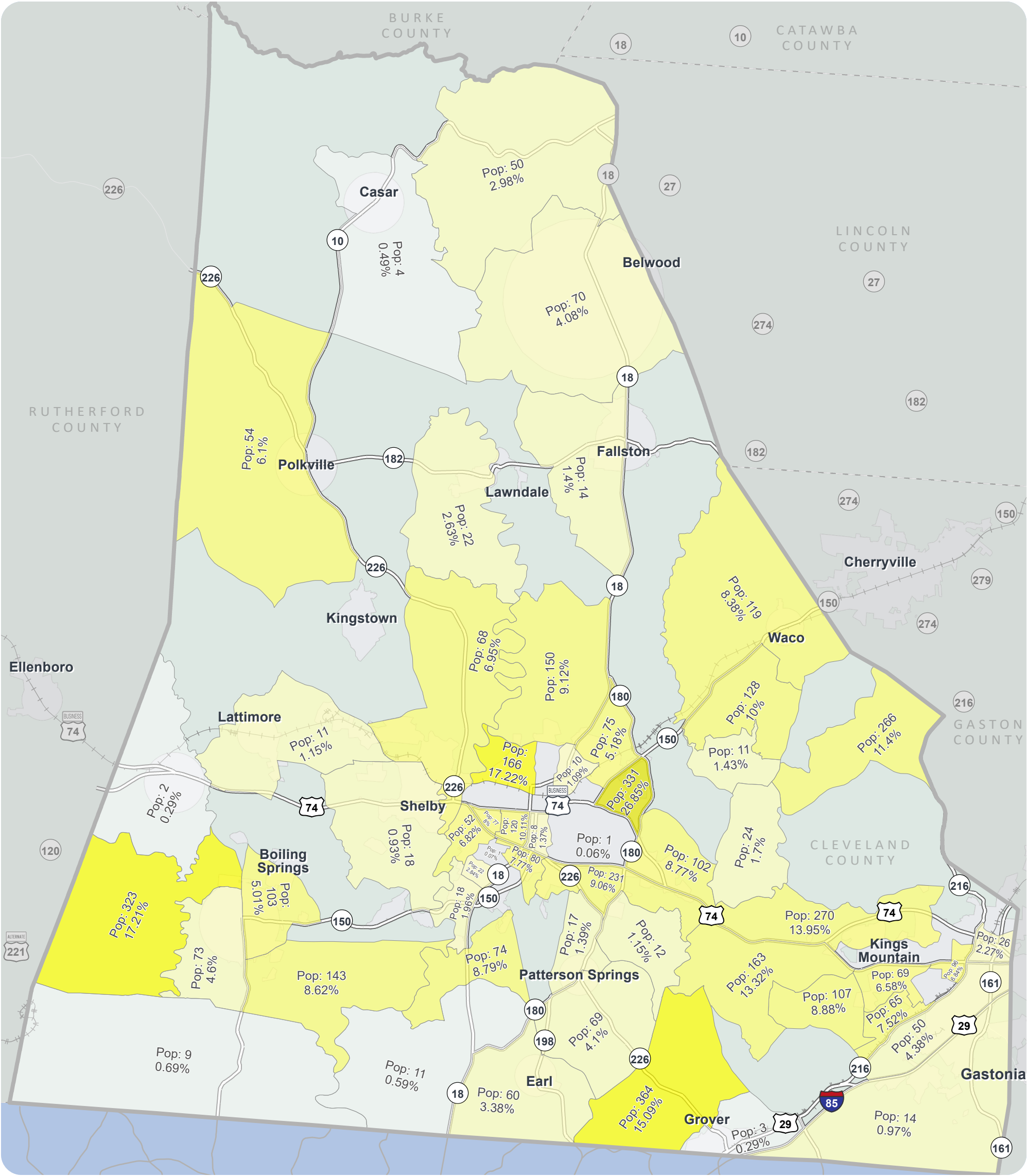
Full report at:
<https://tinyurl.com/GCL-CTP>

0 0.5 1 2 3 4 Miles

Sheet 5 of 14

Base map date: July 23, 2024

Legal Disclaimer
These concepts will need additional analysis to meet state and federal environmental regulations, to determine final locations and designs, and to be funded for implementation. Local zoning or subdivision ordinances may require the dedication of right of way based on the concepts shown on the Comprehensive Transportation Plan and local collector street plans, based on N.C.G.S. § 136-66.2 and § 136-66.10.



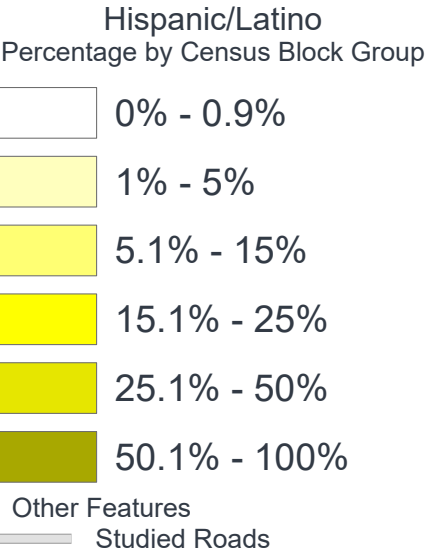
Title VI % of Population for
Minority/Non-White:
Hispanic and Latino



CLEVELAND COUNTY

CTP Analysis and Information

WORKING COPY
Plan Date: March 11, 2025



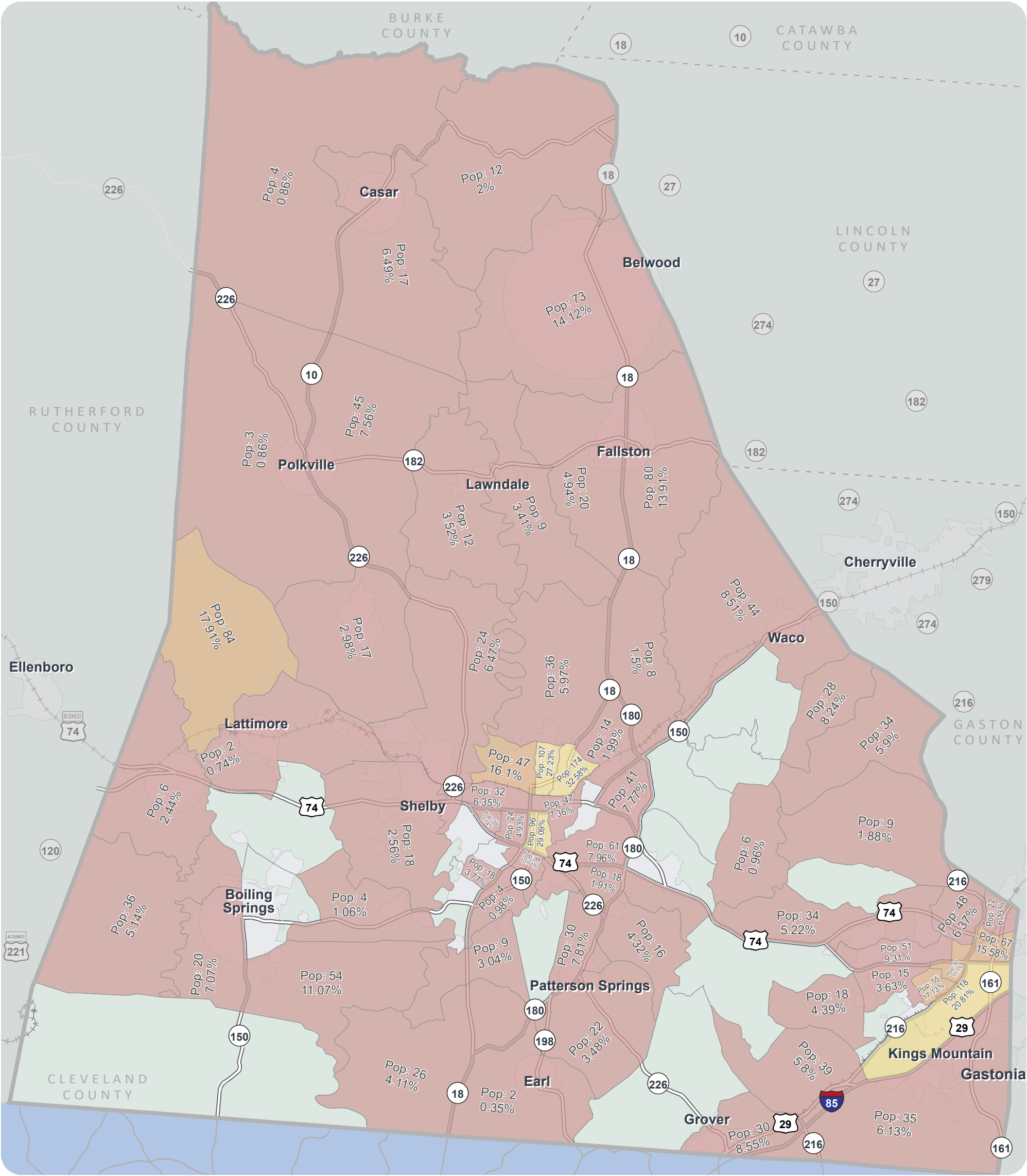
Full report at:
<https://tinyurl.com/GCL-CTP>



Sheet 6 of 14

Base map date: July 23, 2024

Legal Disclaimer
These concepts will need additional analysis to meet state and federal environmental regulations, to determine final locations and designs, and to be funded for implementation. Local zoning or subdivision ordinances may require the dedication of right of way based on the concepts shown on the Comprehensive Transportation Plan and local collector street plans, based on N.C.G.S. § 136-66.2 and § 136-66.10.



Title VI % of Households
with No Car

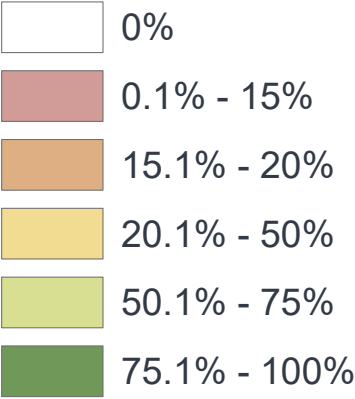


CLEVELAND COUNTY

CTP Analysis and Information

WORKING COPY
Plan Date: March 11, 2025

Populations - No Car Ownership
Percentage by Census Block Group



Other Features
Studied Roads



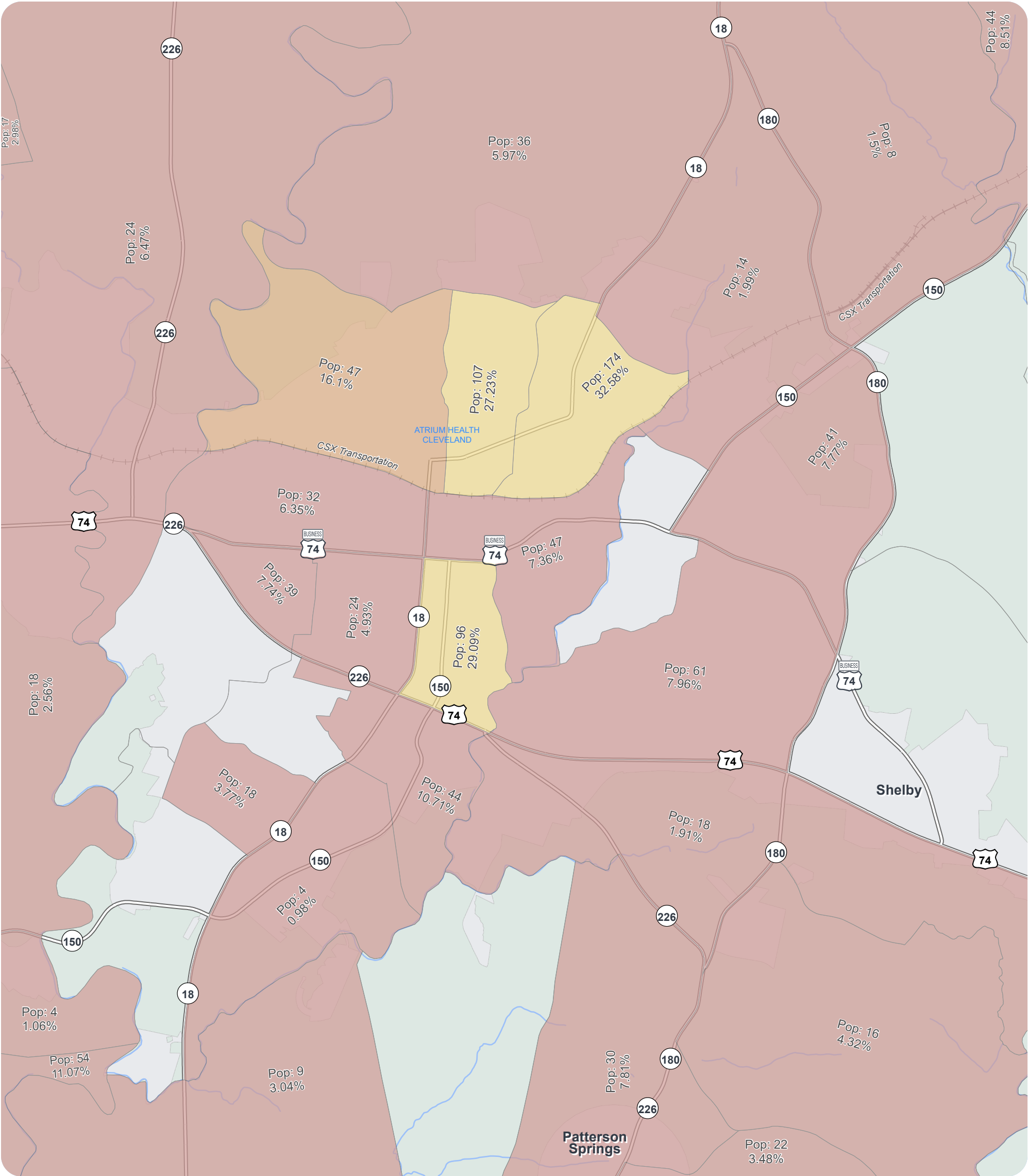
Full report at:
<https://tinyurl.com/GCL-CTP>



Sheet 7 of 14

Base map date: July 23, 2024

Legal Disclaimer
These concepts will need additional analysis to meet state and federal environmental regulations, to determine final locations and designs, and to be funded for implementation. Local zoning or subdivision ordinances may require the dedication of right of way based on the concepts shown on the Comprehensive Transportation Plan and local collector street plans, based on N.C.G.S. § 136-66.2 and § 136-66.10.



Title VI % of Households
with No Car

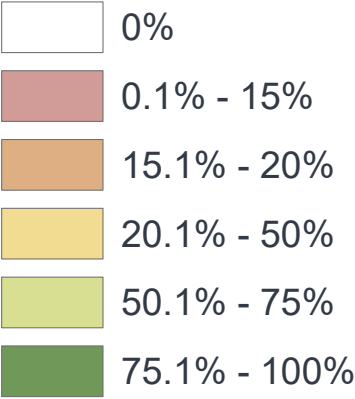


CLEVELAND COUNTY

Inset 1: Shelby
CTP Analysis and Information

WORKING COPY
Plan Date: March 14, 2025

Populations - No Car Ownership
Percentage by Census Block Group



Other Features
Studied Roads



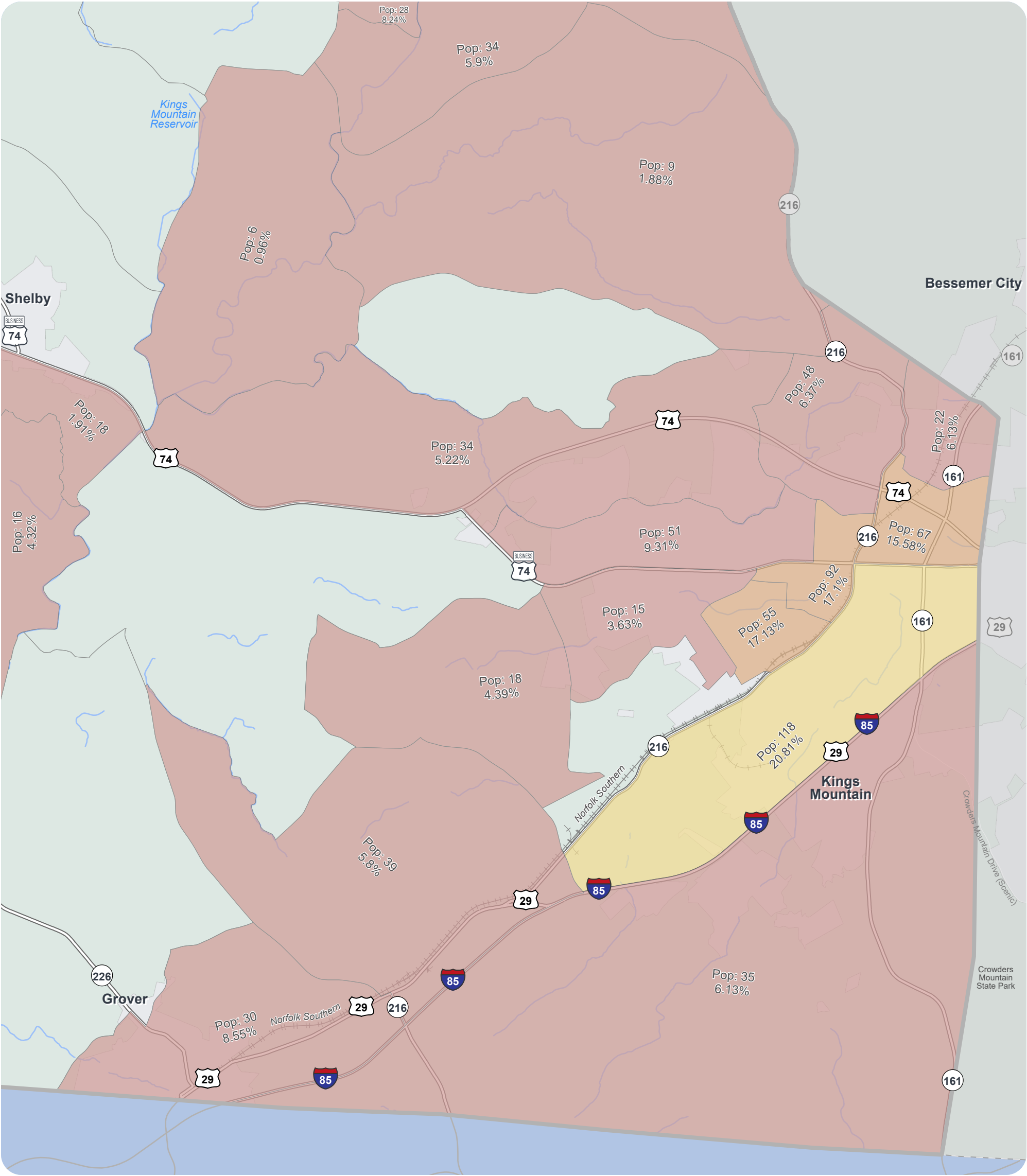
Full report at:
<https://tinyurl.com/GCL-CTP>



Sheet 7 of 14

Base map date: July 23, 2024

Legal Disclaimer
These concepts will need additional analysis to meet state and federal environmental regulations, to determine final locations and designs, and to be funded for implementation. Local zoning or subdivision ordinances may require the dedication of right of way based on the concepts shown on the Comprehensive Transportation Plan and local collector street plans, based on N.C.G.S. § 136-66.2 and § 136-66.10.



Title VI % of Households
with No Car



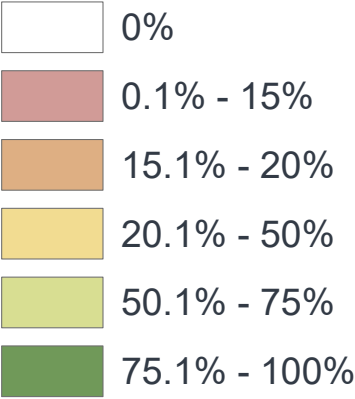
CLEVELAND COUNTY

Inset 2: Kings Mountain

CTP Analysis and Information

WORKING COPY
Plan Date: March 14, 2025

Populations - No Car Ownership
Percentage by Census Block Group



Other Features
Studied Roads



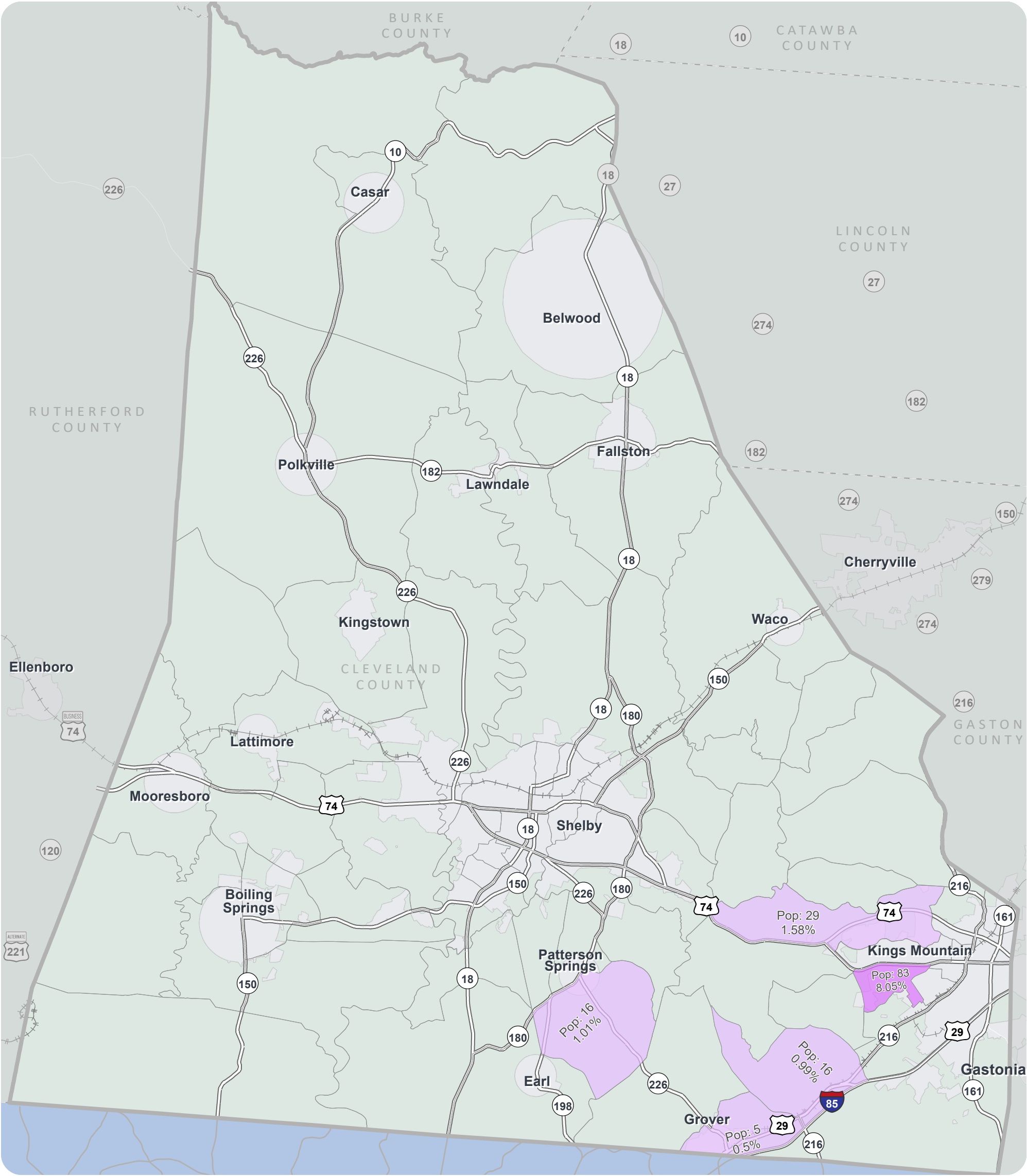
Full report at:
<https://tinyurl.com/GCL-CTP>



Sheet 7 of 14

Base map date: July 23, 2024

Legal Disclaimer
These concepts will need additional analysis to meet state and federal environmental regulations, to determine final locations and designs, and to be funded for implementation. Local zoning or subdivision ordinances may require the dedication of right of way based on the concepts shown on the Comprehensive Transportation Plan and local collector street plans, based on N.C.G.S. § 136-66.2 and § 136-66.10.



Title VI % of Population Over 18 w/
Limited English Proficiency
(LEP) - Asian and Pacific Islander

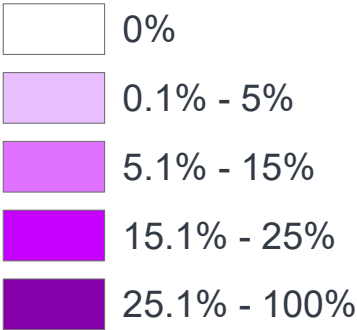


CLEVELAND COUNTY

CTP Analysis and Information

WORKING COPY
Plan Date: March 11, 2025

Limited English Proficiency - Asian
Percentage by Census Block Group



Other Features
Studied Roads



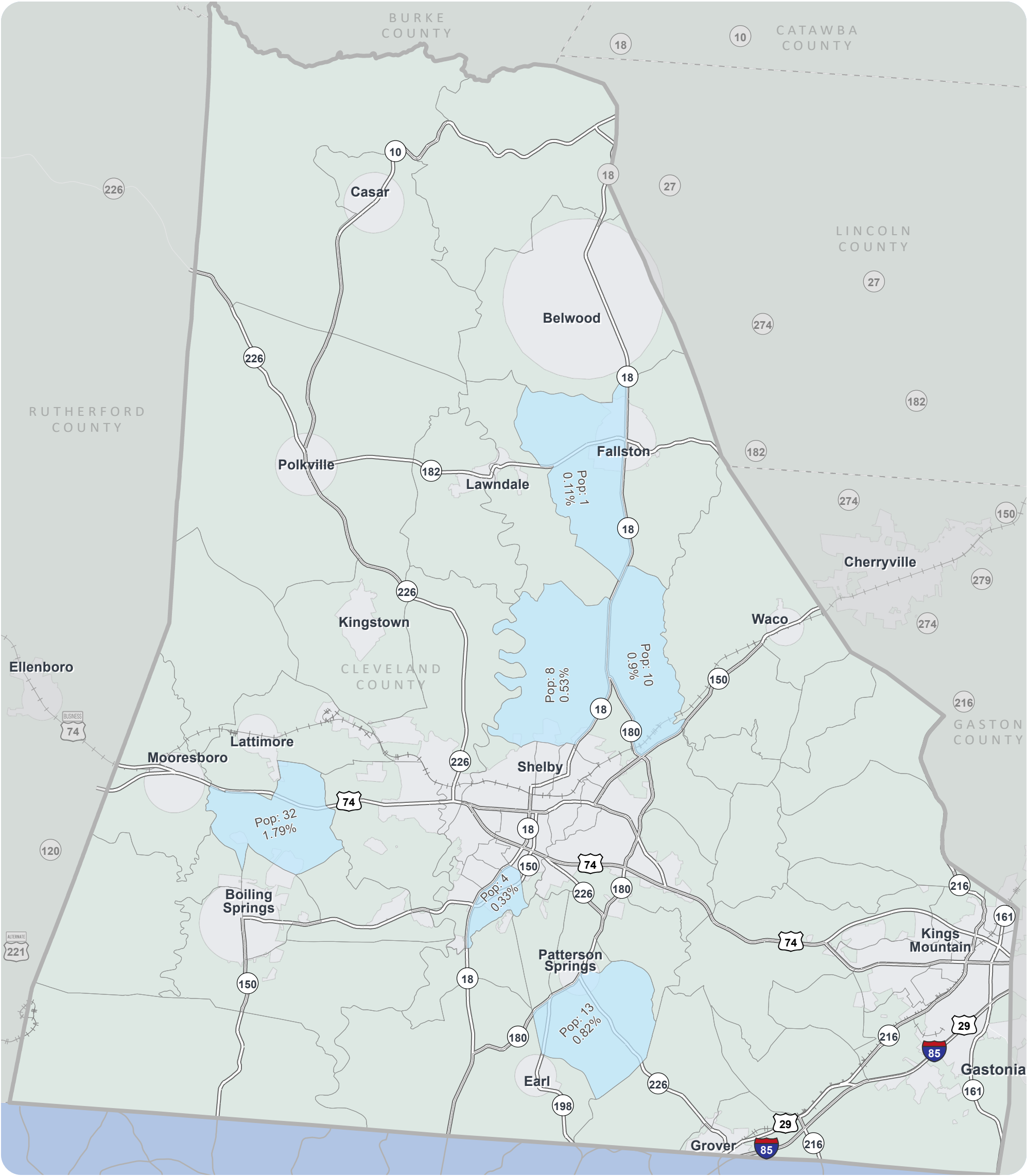
Full report at:
<https://tinyurl.com/GCL-CTP>



Sheet 8 of 14

Base map date: July 23, 2024

Legal Disclaimer
These concepts will need additional analysis to meet state and federal environmental regulations, to determine final locations and designs, and to be funded for implementation. Local zoning or subdivision ordinances may require the dedication of right of way based on the concepts shown on the Comprehensive Transportation Plan and local collector street plans, based on N.C.G.S. § 136-66.2 and § 136-66.10.



Title VI % of Population Over 18 w/
Limited English Proficiency
(LEP) - Indo-European

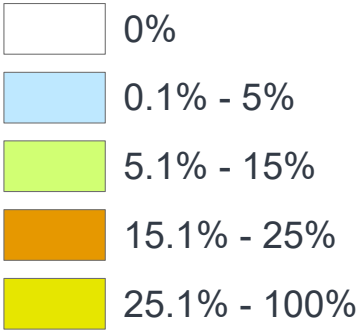


CLEVELAND COUNTY

CTP Analysis and Information

WORKING COPY
Plan Date: March 11, 2025

Limited English Proficiency - Indo-European
Percentage by Census Block Group



Other Features
Studied Roads



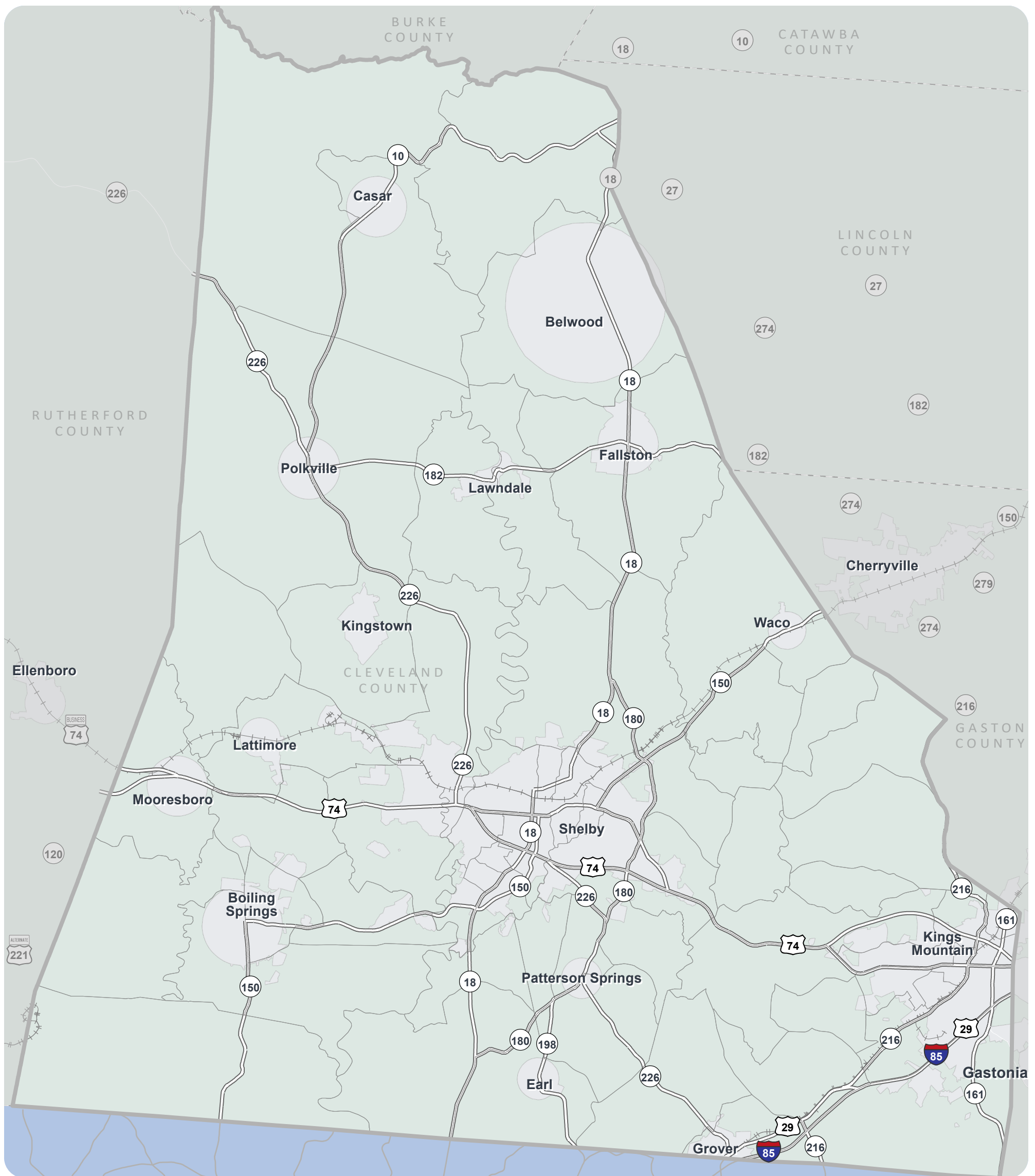
Full report at:
<https://tinyurl.com/GCL-CTP>



Sheet 9 of 14

Base map date: July 23, 2024

Legal Disclaimer
These concepts will need additional analysis to meet state and federal environmental regulations, to determine final locations and designs, and to be funded for implementation. Local zoning or subdivision ordinances may require the dedication of right of way based on the concepts shown on the Comprehensive Transportation Plan and local collector street plans, based on N.C.G.S. § 136-66.2 and § 136-66.10.



**Title VI % of Population Over 18 w/
Limited English Proficiency
(LEP) - Other**

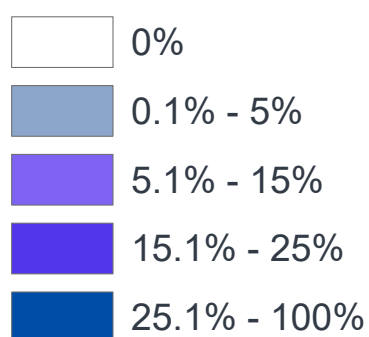


CLEVELAND COUNTY

CTP Analysis and Information

WORKING COPY
Plan Date: March 12, 2025

Limited English Proficiency - Other
Percentage by Census Block Group



Other Features
Studied Roads



Full report at:
<https://tinyurl.com/GCL-CTP>

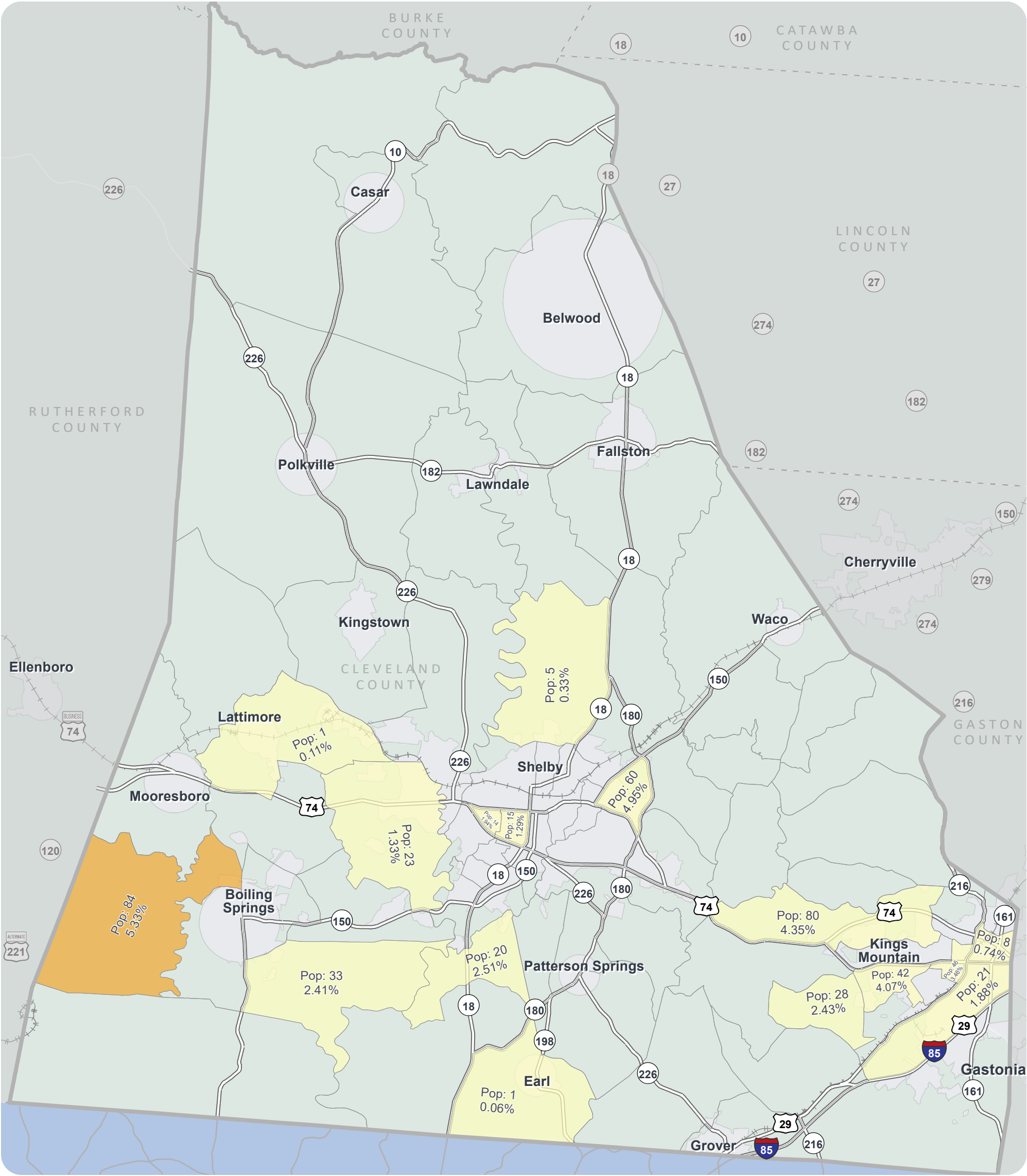


Sheet 10 of 14

Base map date: July 23, 2024

Legal Disclaimer

These concepts will need additional analysis to meet state and federal environmental regulations, to determine final locations and designs, and to be funded for implementation. Local zoning or subdivision ordinances may require the dedication of right of way based on the concepts shown on the Comprehensive Transportation Plan and local collector street plans, based on N.C.G.S. § 136-66.2 and § 136-66.10.



Title VI % of Population Over 18 w/
Limited English Proficiency
(LEP) - Spanish

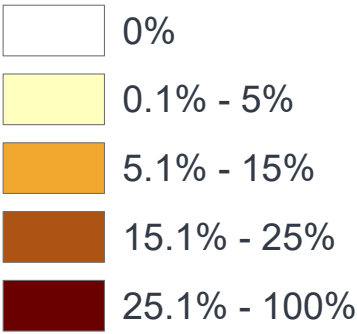


CLEVELAND COUNTY

CTP Analysis and Information

WORKING COPY
Plan Date: March 11, 2025

Limited English Proficiency - Spanish
Percentage by Census Block Group



Other Features
Studied Roads



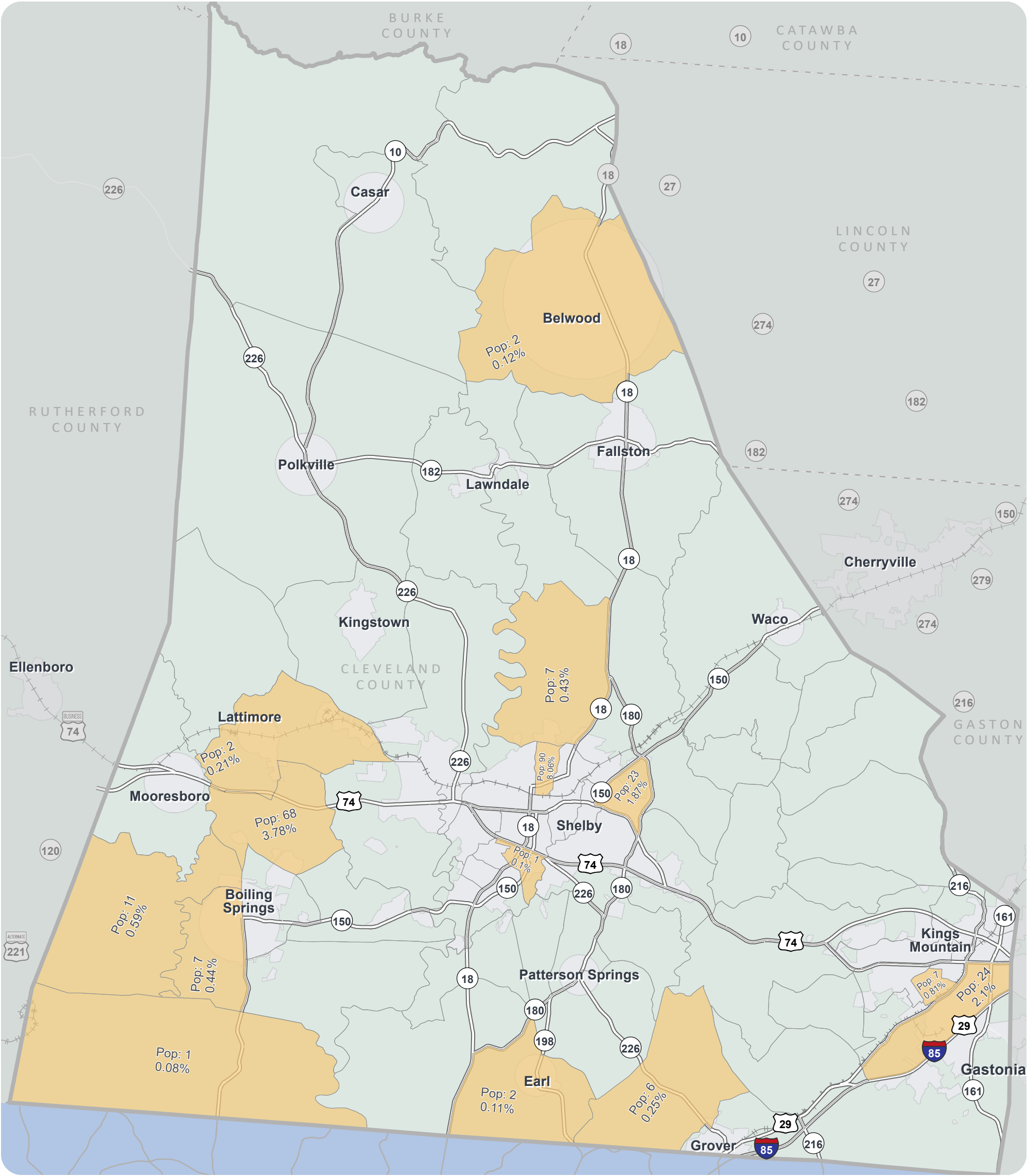
Full report at:
<https://tinyurl.com/GCL-CTP>



Sheet 11 of 14

Base map date: July 23, 2024

Legal Disclaimer
These concepts will need additional analysis to meet state and federal environmental regulations, to determine final locations and designs, and to be funded for implementation. Local zoning or subdivision ordinances may require the dedication of right of way based on the concepts shown on the Comprehensive Transportation Plan and local collector street plans, based on N.C.G.S. § 136-66.2 and § 136-66.10.



**Title VI % of
Population for Minority/Non-White:
Native American**

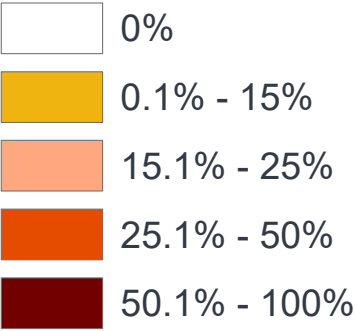


CLEVELAND COUNTY

CTP Analysis and Information

WORKING COPY
Plan Date: March 11, 2025

Minority/Non-White: Native American
Percentage by Census Block Group



Other Features
Studied Roads



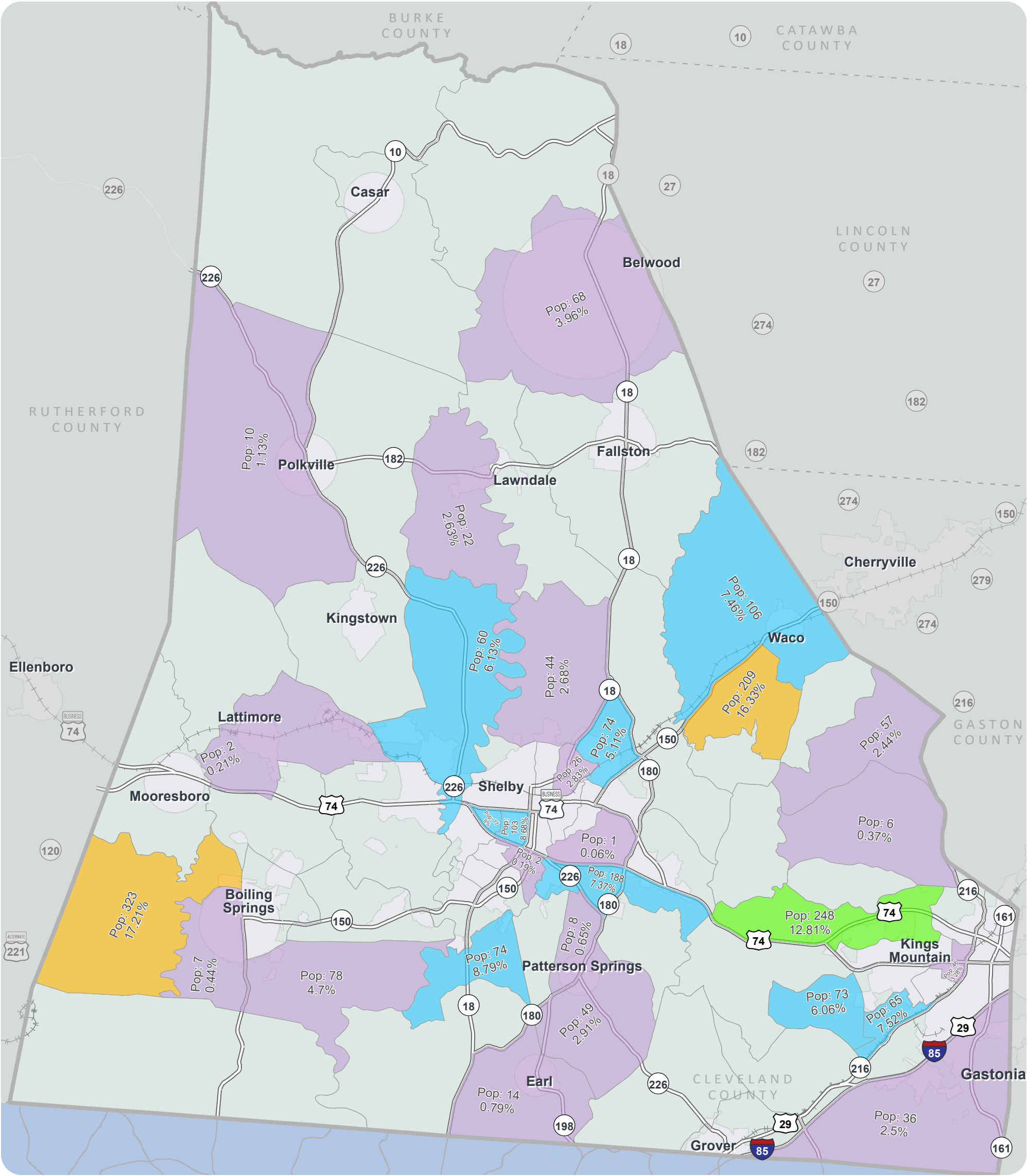
Full report at:
<https://tinyurl.com/GCL-CTP>



Sheet 12 of 14

Base map date: July 23, 2024

Legal Disclaimer
These concepts will need additional analysis to meet state and federal environmental regulations, to determine final locations and designs, and to be funded for implementation. Local zoning or subdivision ordinances may require the dedication of right of way based on the concepts shown on the Comprehensive Transportation Plan and local collector street plans, based on N.C.G.S. § 136-66.2 and § 136-66.10.



Title VI
% of Population for
Minority/Non-White: Some Other Race

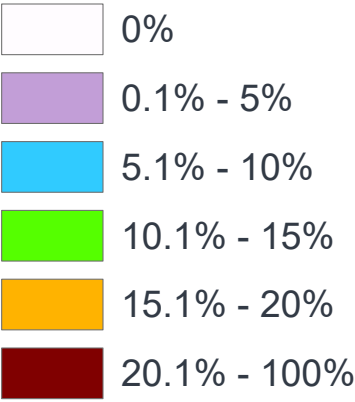


CLEVELAND COUNTY

CTP Analysis and Information

WORKING COPY
Plan Date: March 11, 2025

Minority/Non-White: Some Other Race
Percentage by Census Block Group



Other Features
Studied Roads



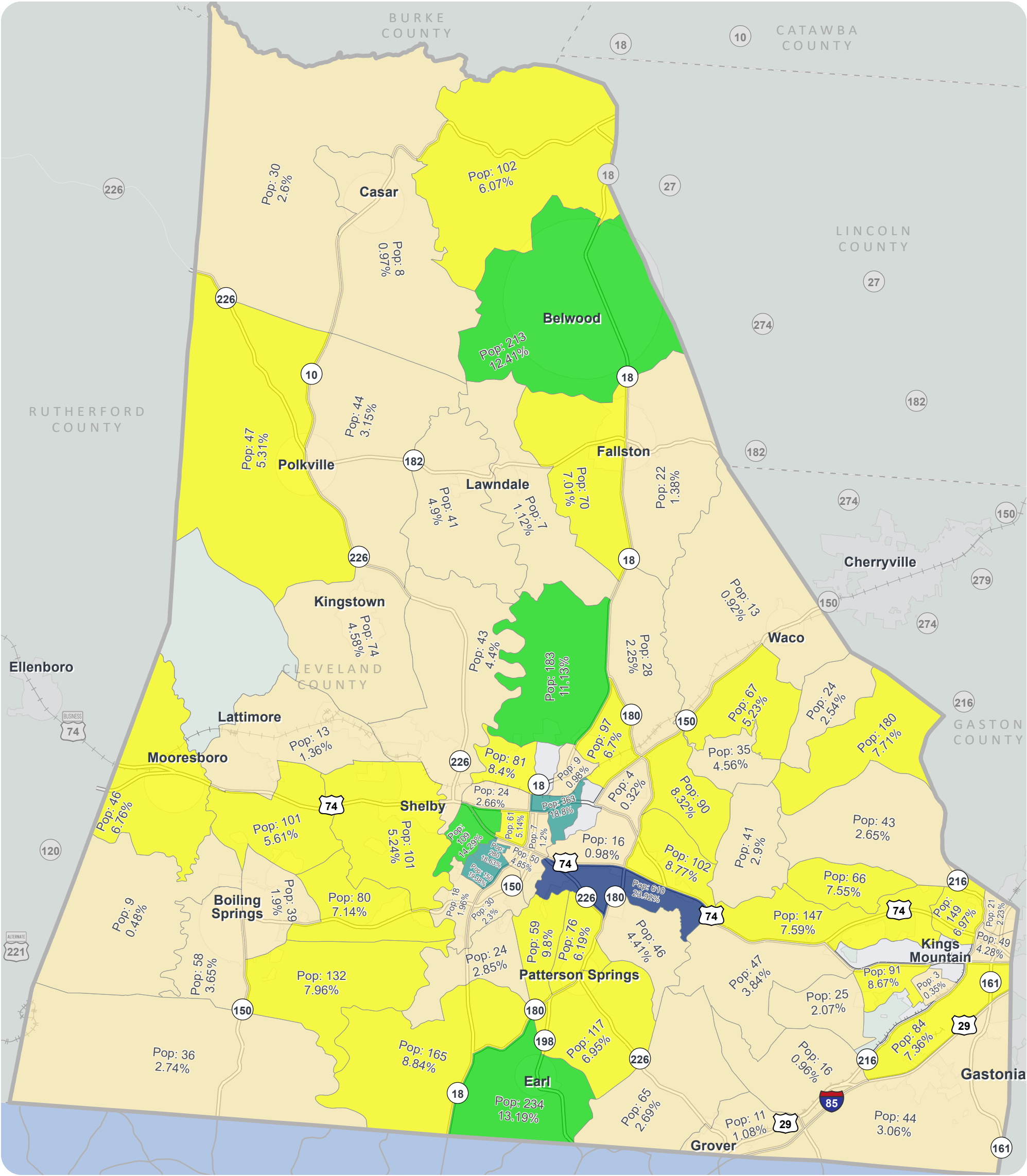
Full report at:
<https://tinyurl.com/GCL-CTP>



Sheet 13 of 14

Base map date: July 23, 2024

Legal Disclaimer
These concepts will need additional analysis to meet state and federal environmental regulations, to determine final locations and designs, and to be funded for implementation. Local zoning or subdivision ordinances may require the dedication of right of way based on the concepts shown on the Comprehensive Transportation Plan and local collector street plans, based on N.C.G.S. § 136-66.2 and § 136-66.10.



Title VI % of
Population for Minority/Non-White:
Two or More Races

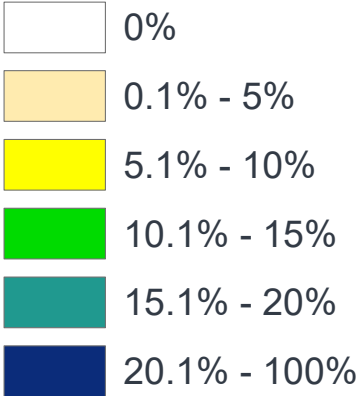


CLEVELAND COUNTY

CTP Analysis and Information

WORKING COPY
Plan Date: March 11, 2025

Minority/Non-White: Two or More Races
Percentage by Census Block Group



Other Features
Studied Roads



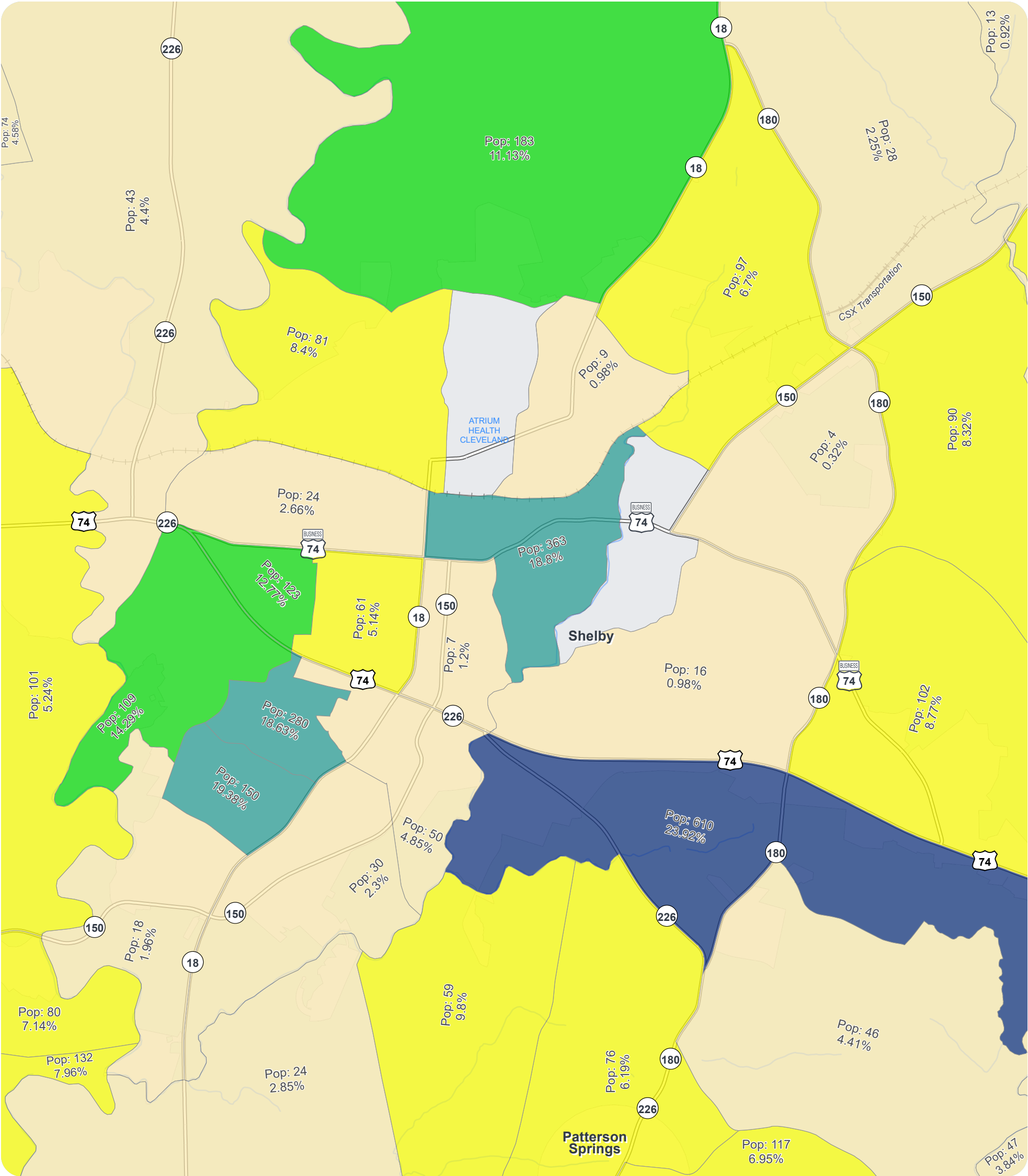
Full report at:
<https://tinyurl.com/GCL-CTP>



Sheet 14 of 14

Base map date: July 23, 2024

Legal Disclaimer
These concepts will need additional analysis to meet state and federal environmental regulations, to determine final locations and designs, and to be funded for implementation. Local zoning or subdivision ordinances may require the dedication of right of way based on the concepts shown on the Comprehensive Transportation Plan and local collector street plans, based on N.C.G.S. § 136-66.2 and § 136-66.10.



Title VI % of
Population for Minority/Non-White:
Two or More Races



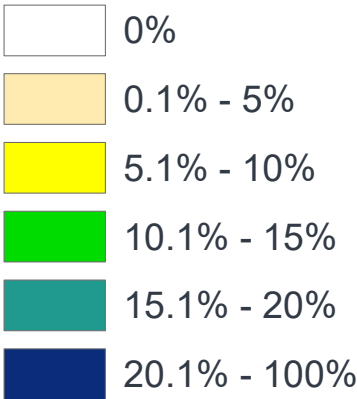
CLEVELAND COUNTY

Inset 1: Shelby

CTP Analysis and Information

WORKING COPY
Plan Date: March 14, 2025

Minority/Non-White: Two or More Races
Percentage by Census Block Group



Other Features
Studied Roads



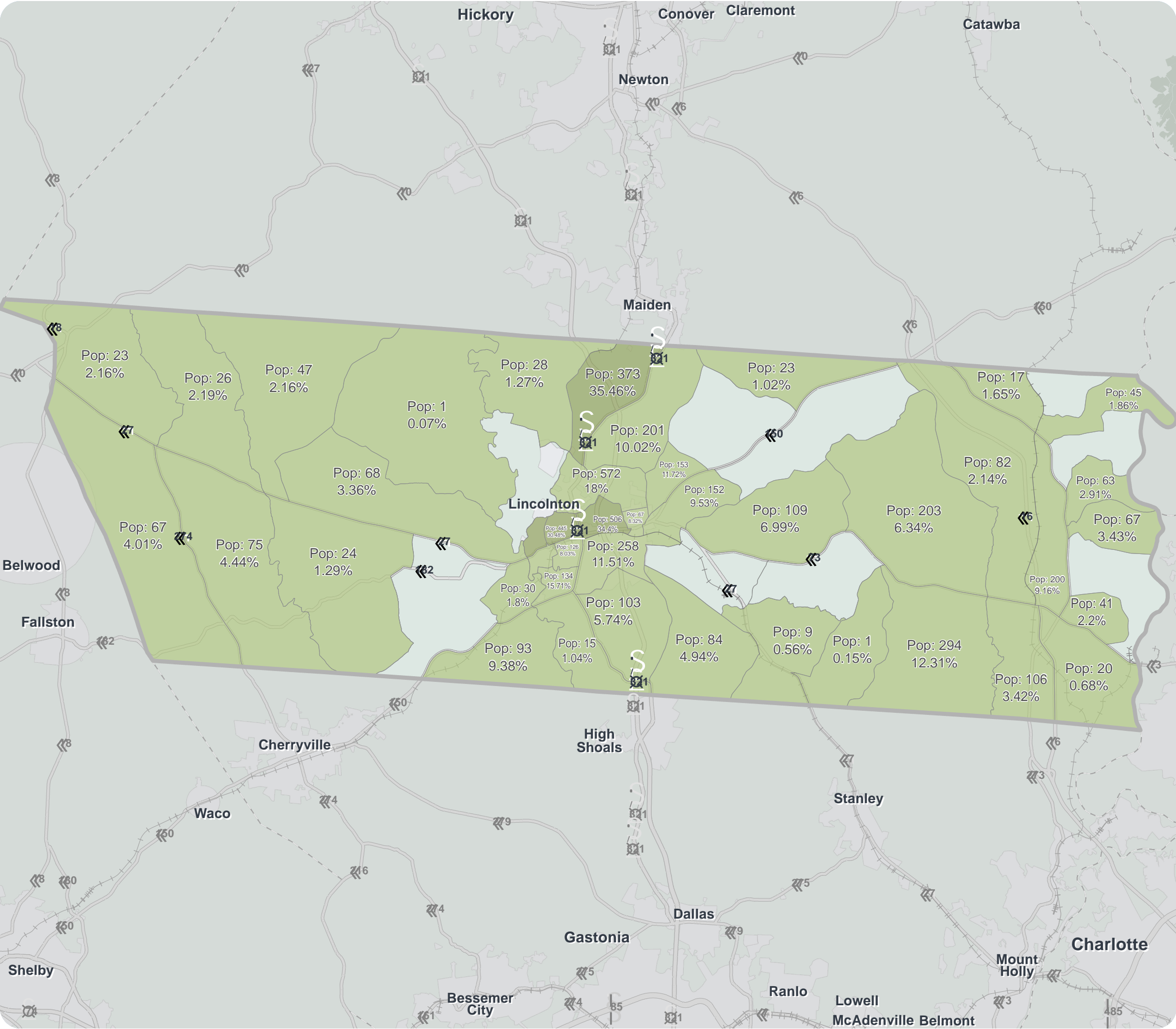
Full report at:
<https://tinyurl.com/GCL-CTP>



Sheet 14 of 14

Base map date: July 23, 2024

Legal Disclaimer
These concepts will need additional analysis to meet state and federal environmental regulations, to determine final locations and designs, and to be funded for implementation. Local zoning or subdivision ordinances may require the dedication of right of way based on the concepts shown on the Comprehensive Transportation Plan and local collector street plans, based on N.C.G.S. § 136-66.2 and § 136-66.10.

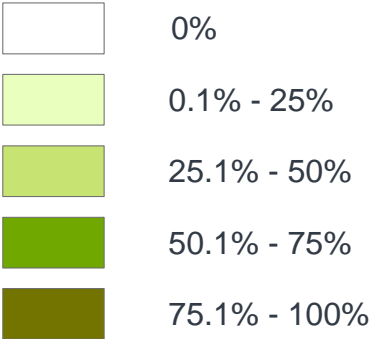


Title VI % of Population for Minority/Non-White: African American




LINCOLN COUNTY

CTP Analysis and Information
African American
Percentage by Census Block Group



Other Features
Studied Roads



Full report at:
<https://tinyurl.com/GCL-CTP>



Sheet 1 of 14
Base map date: July 22, 2024

Legal Disclaimer
This product contains mapping data for informational and planning purposes only, and is subject to change. Users should review or consult the primary data sources to ascertain the usability of the information.

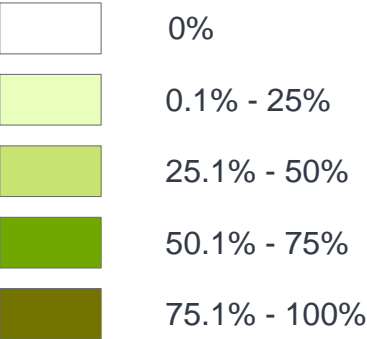
WORKING COPY
Plan Date: March 12, 2025

Title VI % of Population for
Minority/Non-White:
African American



LINCOLN COUNTY

CTP Analysis and Information
African American
Percentage by Census Block Group



Other Features

Studied Roads



Full report at:
<https://tinyurl.com/GCL-CTP>



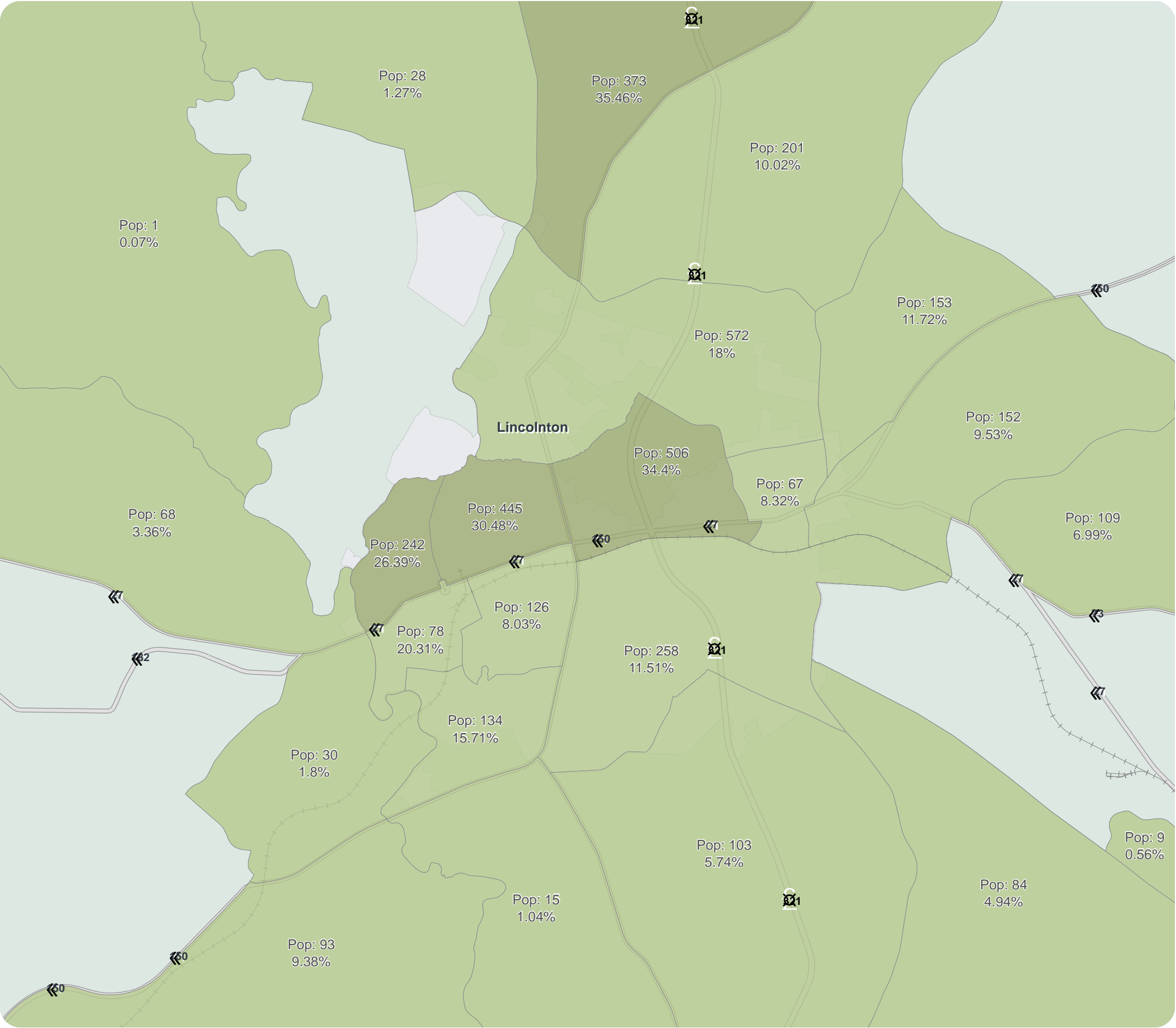
Sheet 1 of 14

Base map date: July 22, 2024

Legal Disclaimer

This product contains mapping data for informational and planning purposes only, and is subject to change. Users should review or consult the primary data sources to ascertain the usability of the information.

WORKING COPY
Plan Date: March 14, 2025

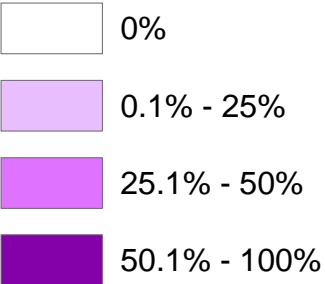


Title VI % of Population for Age 65 and Over



LINCOLN COUNTY

CTP Analysis and Information
Age 65 and Over Population
Percentage by Census Block Group



Other Features

Studied Roads



Full report at:
<https://tinyurl.com/GCL-CTP>



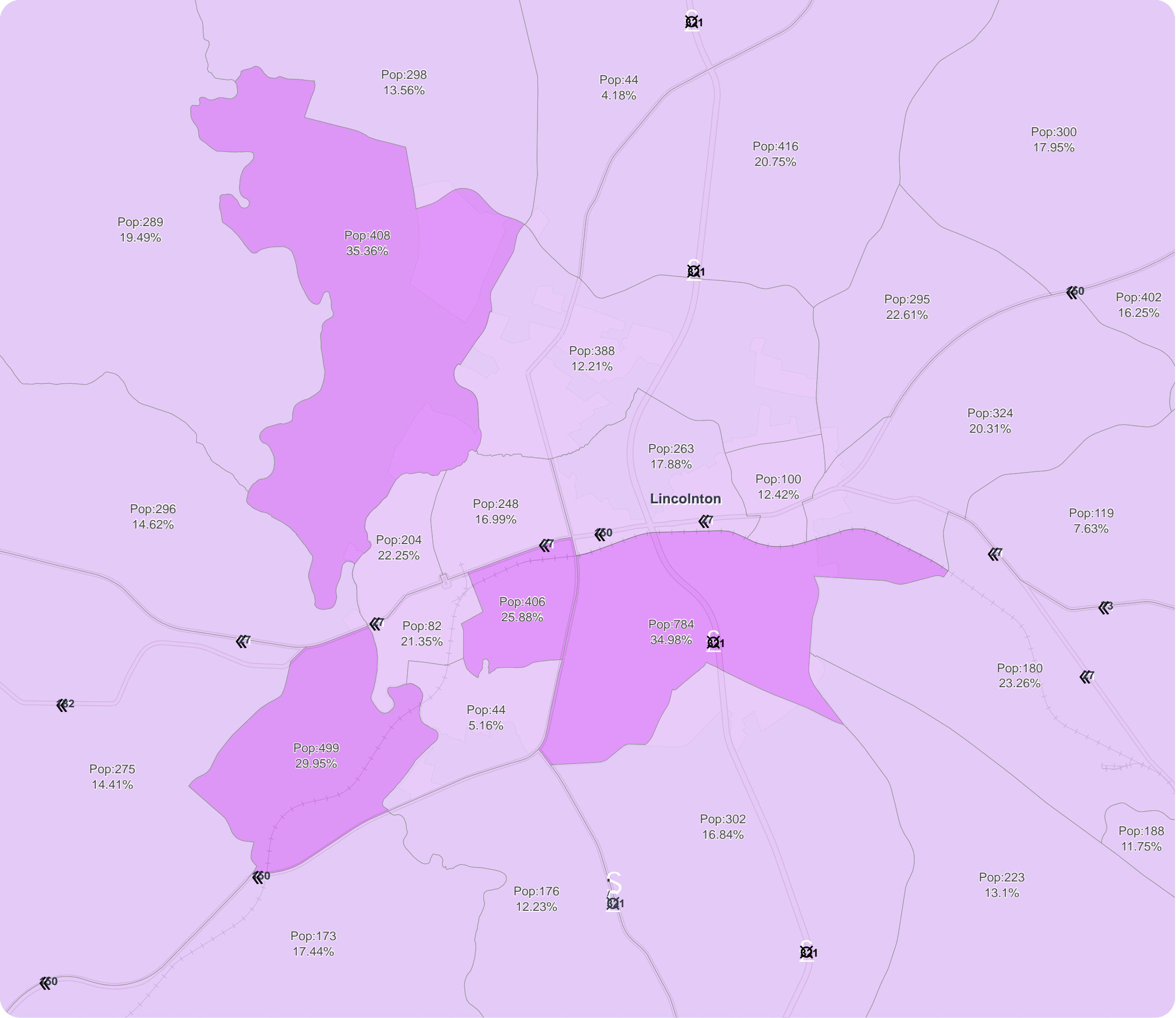
Sheet 1 of 14

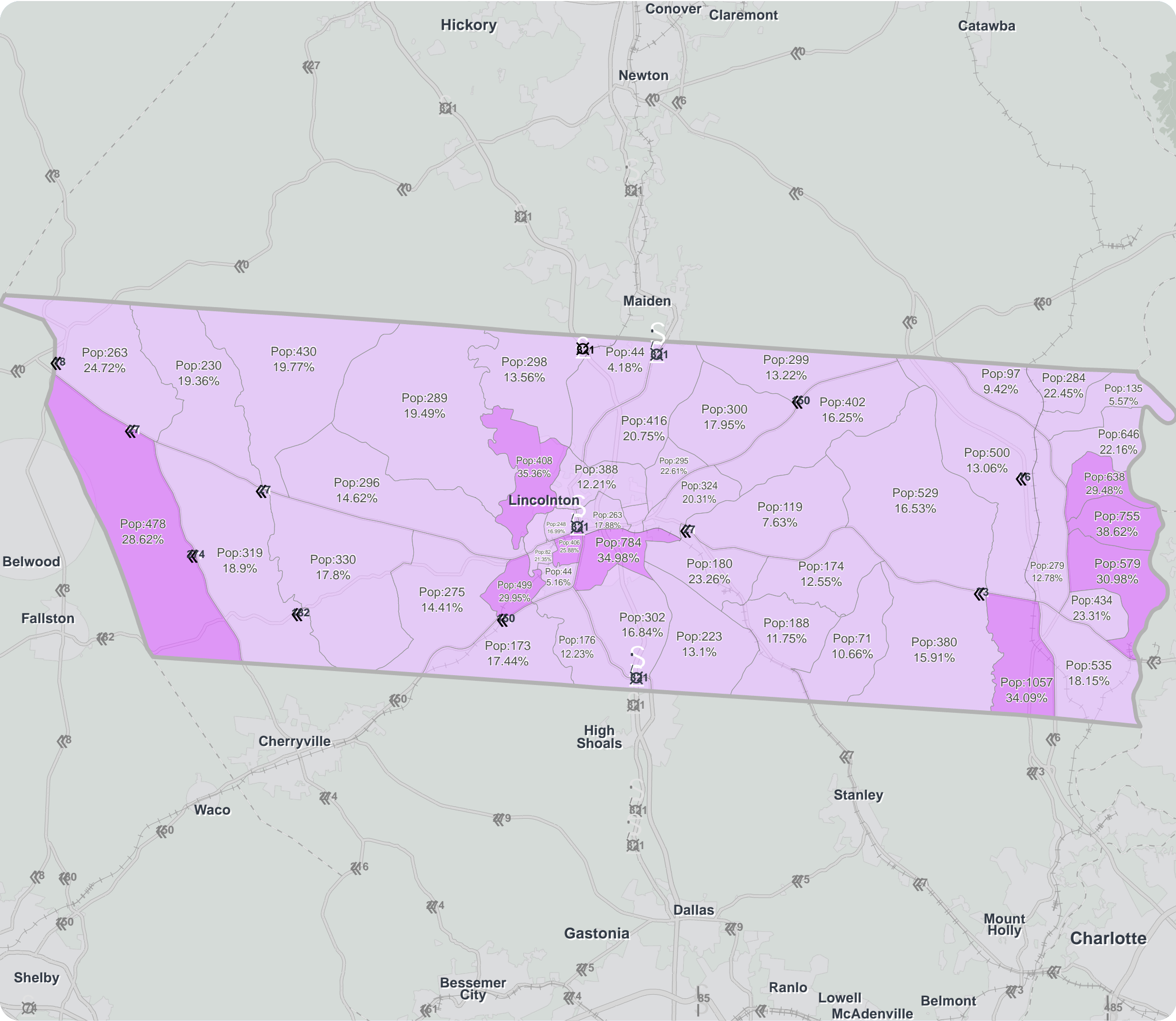
Base map date: July 22, 2024

Legal Disclaimer

This product contains mapping data for informational and planning purposes only, and is subject to change. Users should review or consult the primary data sources to ascertain the usability of the information.

WORKING COPY
Plan Date: March 14, 2025



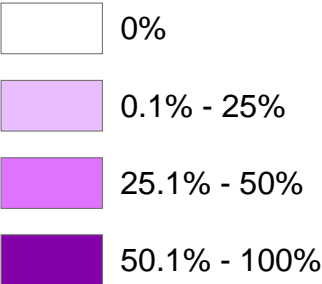


Title VI % of Population for Age 65 and Over



LINCOLN COUNTY

CTP Analysis and Information
Age 65 and Over Population
Percentage by Census Block Group



Other Features

Studied Roads



Full report at:
<https://tinyurl.com/GCL-CTP>



Sheet 1 of 14

Base map date: July 22, 2024

Legal Disclaimer

This product contains mapping data for informational and planning purposes only, and is subject to change. Users should review or consult the primary data sources to ascertain the usability of the information.

WORKING COPY
Plan Date: March 12, 2025

Title VI % of Population for
Minority/Non-White: Asian

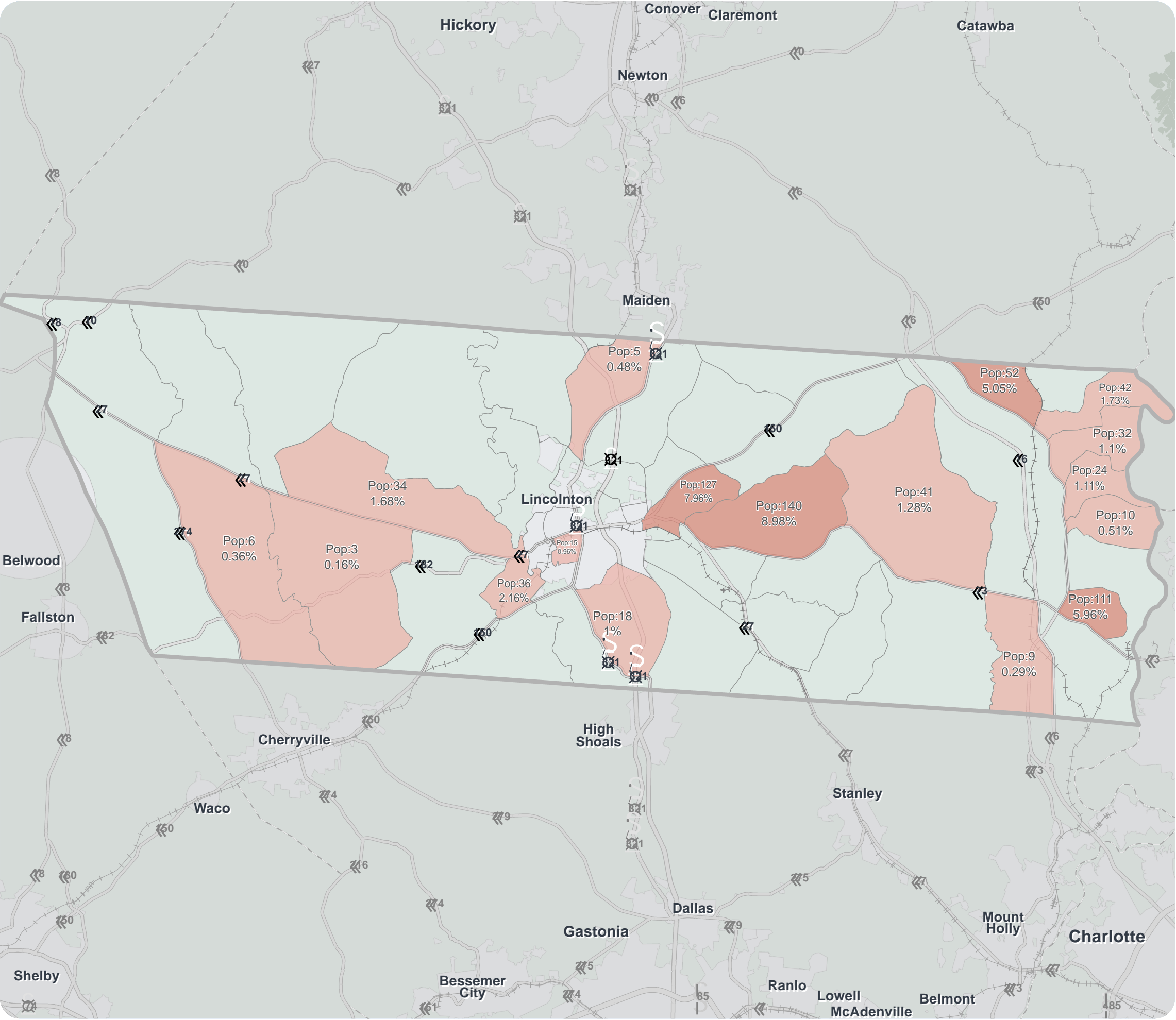
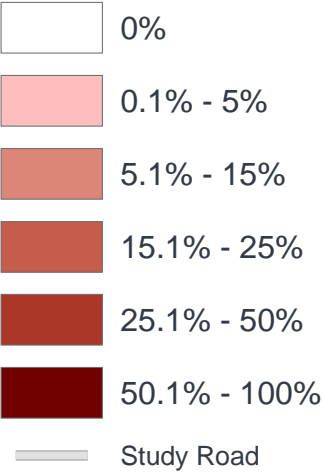


LINCOLN COUNTY

CTP Analysis and Information

Asian

Percentage by Census Block Group



Full report at:
<https://tinyurl.com/GCL-CTP>



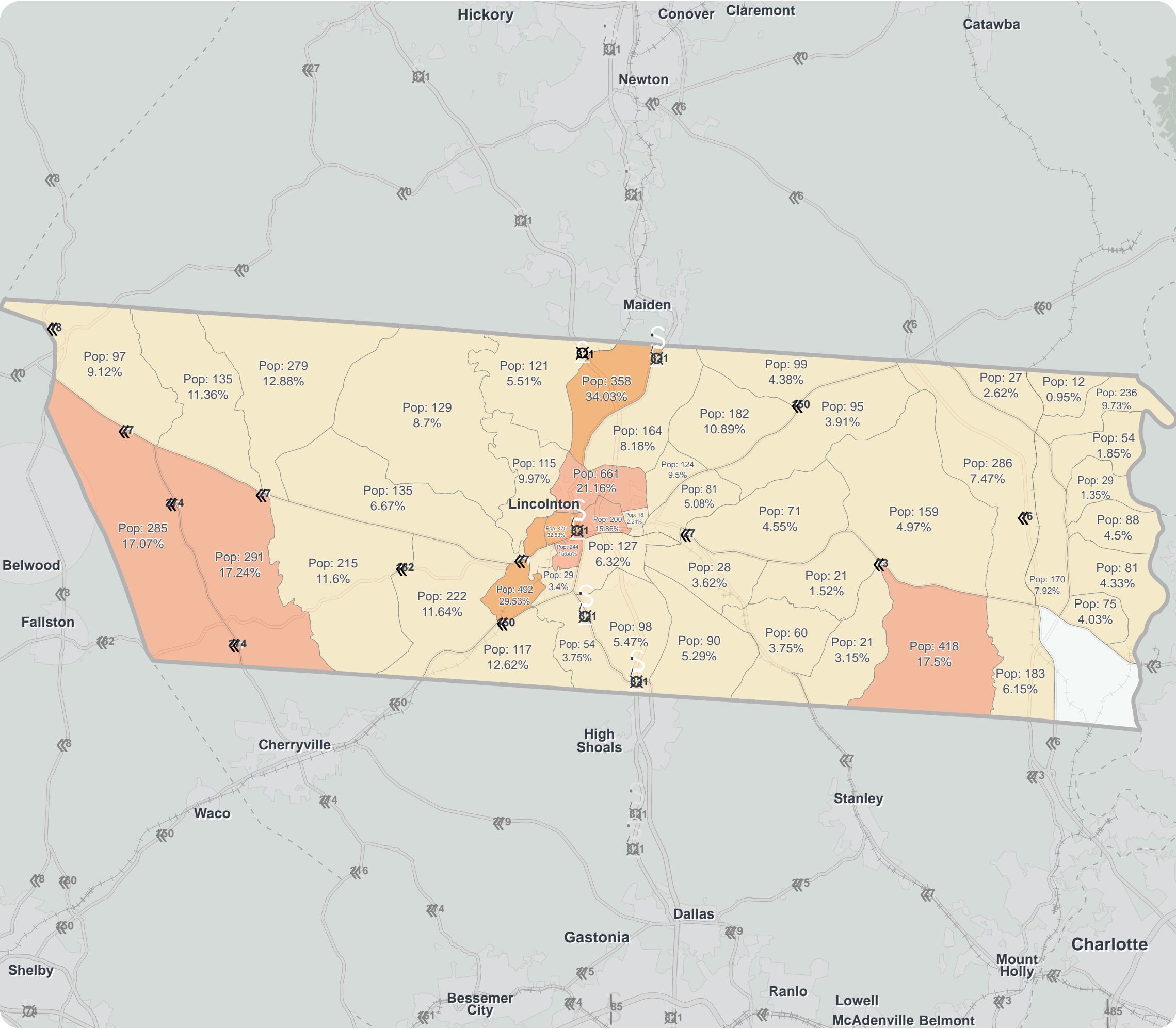
Sheet 3 of 14

Base map date: July 22, 2024

Legal Disclaimer

This product contains mapping data for informational and planning purposes only, and is subject to change. Users should review or consult the primary data sources to ascertain the usability of the information.

WORKING COPY
Plan Date: March 12, 2025



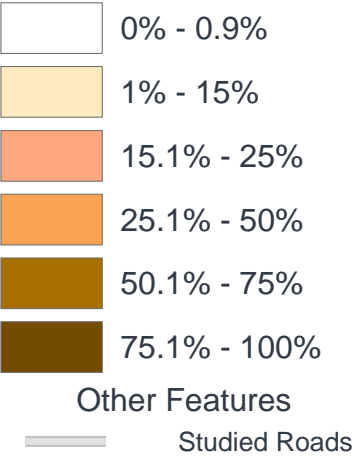
Title VI % of Population Below Poverty Line



LINCOLN COUNTY

Comprehensive Transportation Plan

Populations Below Poverty Line
Percentage by Census Block Group



Full report at:
<https://tinyurl.com/GCL-CTP>



Sheet 4 of 14

Base map date: July 22, 2024

Legal Disclaimer

This product contains mapping data for informational and planning purposes only, and is subject to change. Users should review or consult the primary data sources to ascertain the usability of the information.

WORKING COPY
Plan Date: March 12, 2025

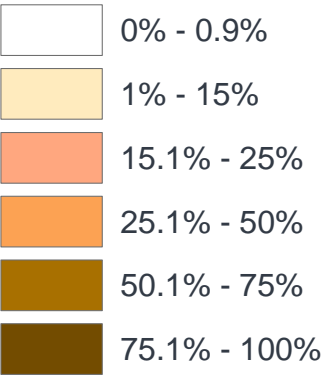
Title VI % of Population Below Poverty Line



LINCOLN COUNTY

Comprehensive Transportation Plan

Populations Below Poverty Line Percentage by Census Block Group



Other Features
Studied Roads



Full report at:
<https://tinyurl.com/GCL-CTP>



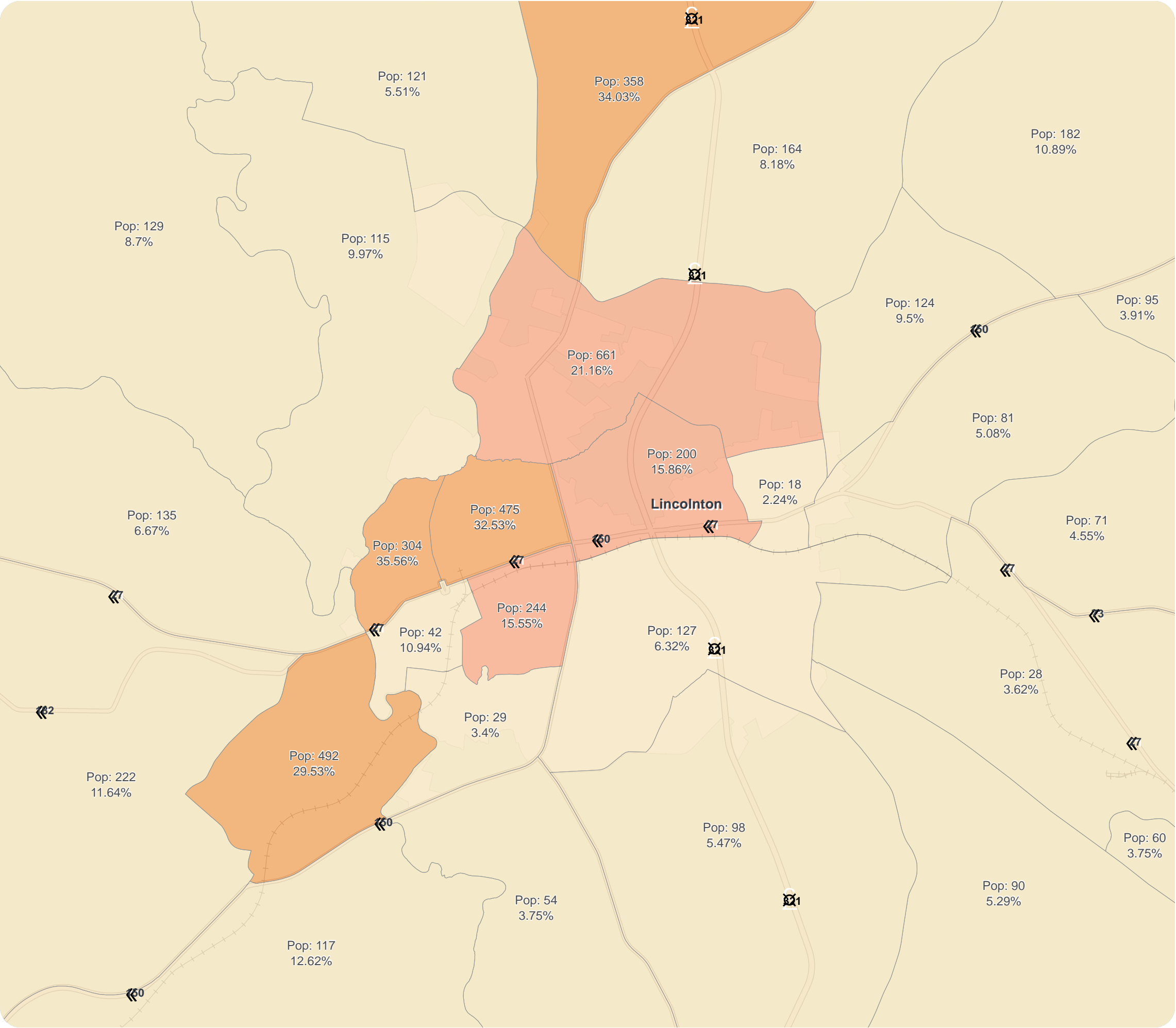
Sheet 4 of 14

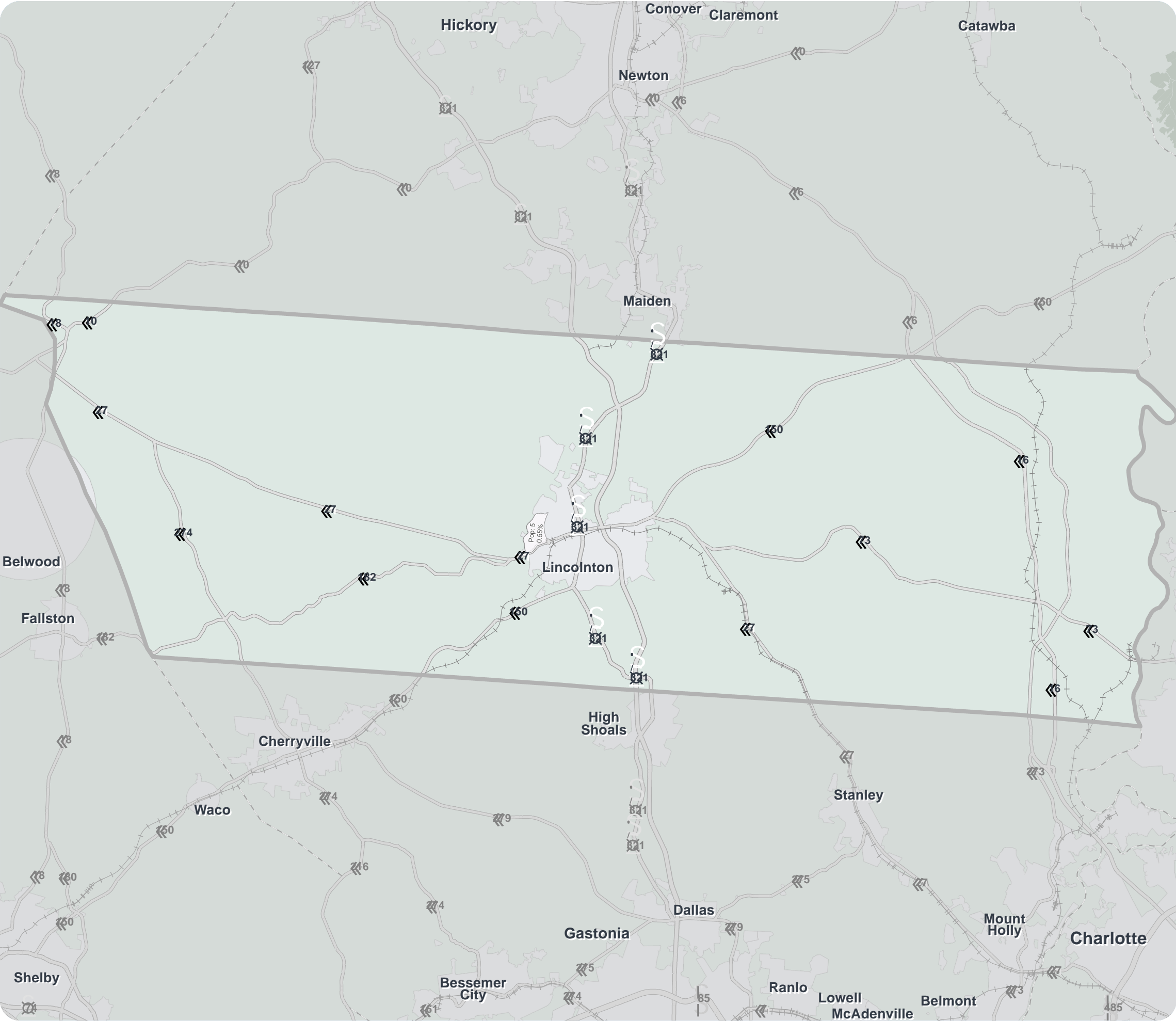
Base map date: July 22, 2024

Legal Disclaimer

This product contains mapping data for informational and planning purposes only, and is subject to change. Users should review or consult the primary data sources to ascertain the usability of the information.

WORKING COPY
Plan Date: March 14, 2025





Title VI % of Population for
Minority/Non-White: Hawaiian or
Pacific Islander



LINCOLN COUNTY

CTP Analysis and Information
Hawaiian/Pacific Islander
Percentage by Census Block Group

- 0% - 0.9%
- 1% - 2.5%
- 2.6% - 10%
- 10.1% - 15%
- 15.1% - 20%
- 20.1% - 100%

Other Features
Study Road



Full report at:
<https://tinyurl.com/GCL-CTP>

0 0.75 1.5 3 4.5 6 Miles

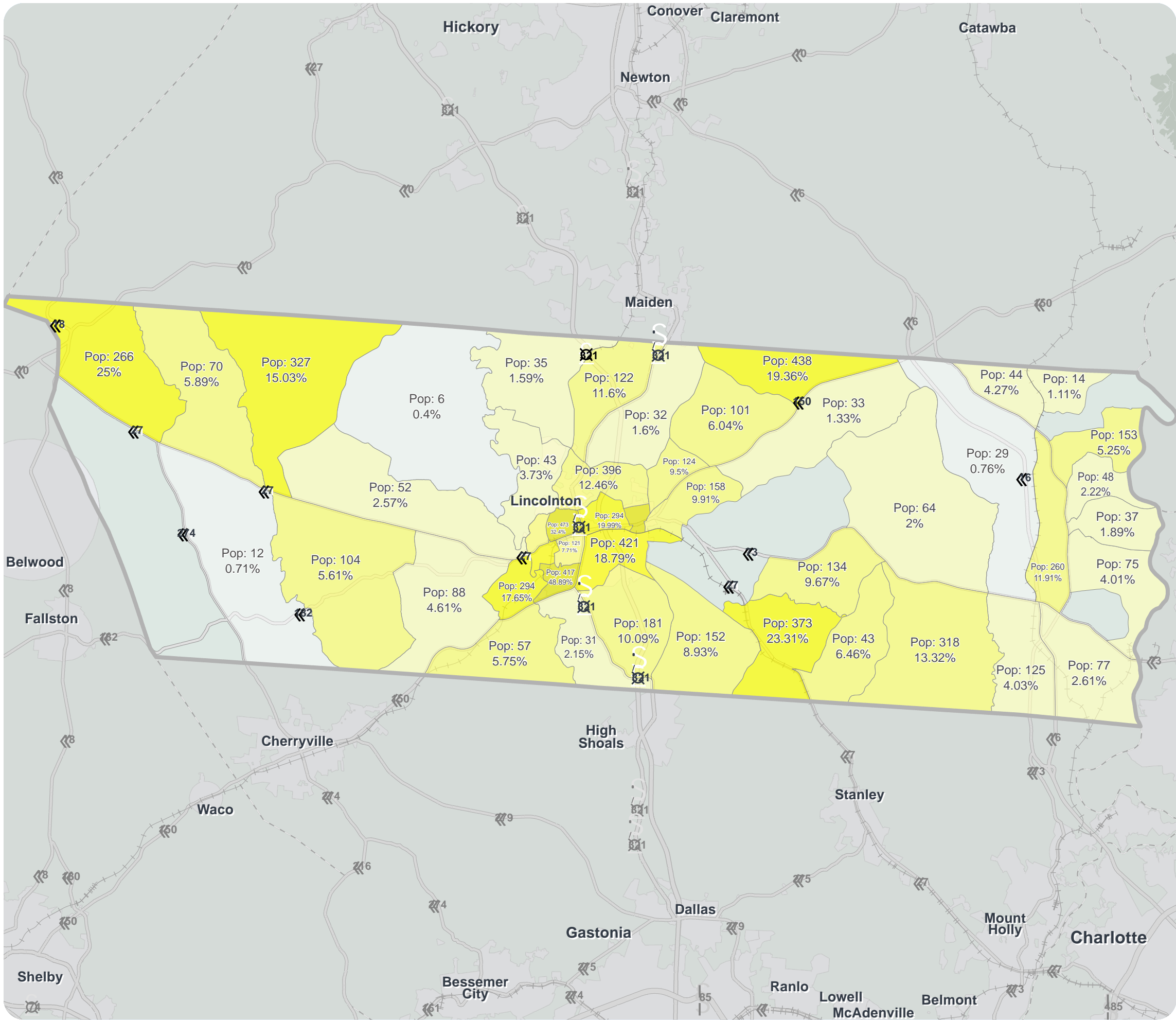
Sheet 5 of 14

Base map date: July 22, 2024

Legal Disclaimer

This product contains mapping data for informational and planning purposes only, and is subject to change. Users should review or consult the primary data sources to ascertain the usability of the information.

WORKING COPY
Plan Date: March 12, 2025



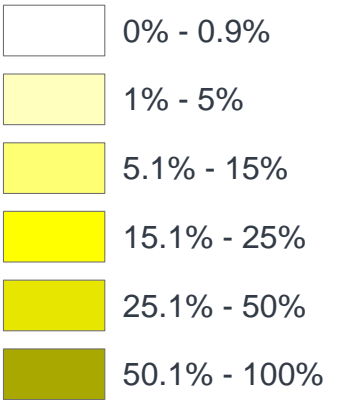
Title VI % of Population for
Minority/Non-White:
Hispanic and Latino



LINCOLN COUNTY

CTP Analysis and Information
Hispanic/Latino

Percentage by Census Block Group



Other Features

Study Road



Full report at:
<https://tinyurl.com/GCL-CTP>



Sheet 6 of 14

Base map date: July 22, 2024

Legal Disclaimer

This product contains mapping data for informational and planning purposes only, and is subject to change. Users should review or consult the primary data sources to ascertain the usability of the information.

WORKING COPY
Plan Date: March 12, 2025

Title VI % of Population for Minority/Non-White: Hispanic and Latino

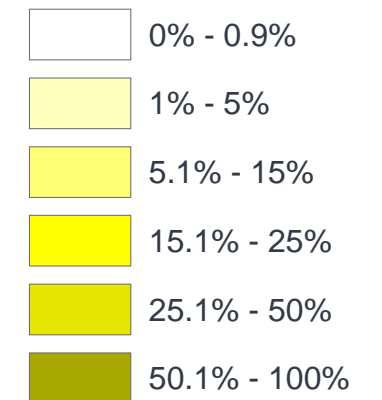


LINCOLN COUNTY

CTP Analysis and Information

Hispanic/Latino

Percentage by Census Block Group



Other Features

Study Road



Full report at:
<https://tinyurl.com/GCL-CTP>



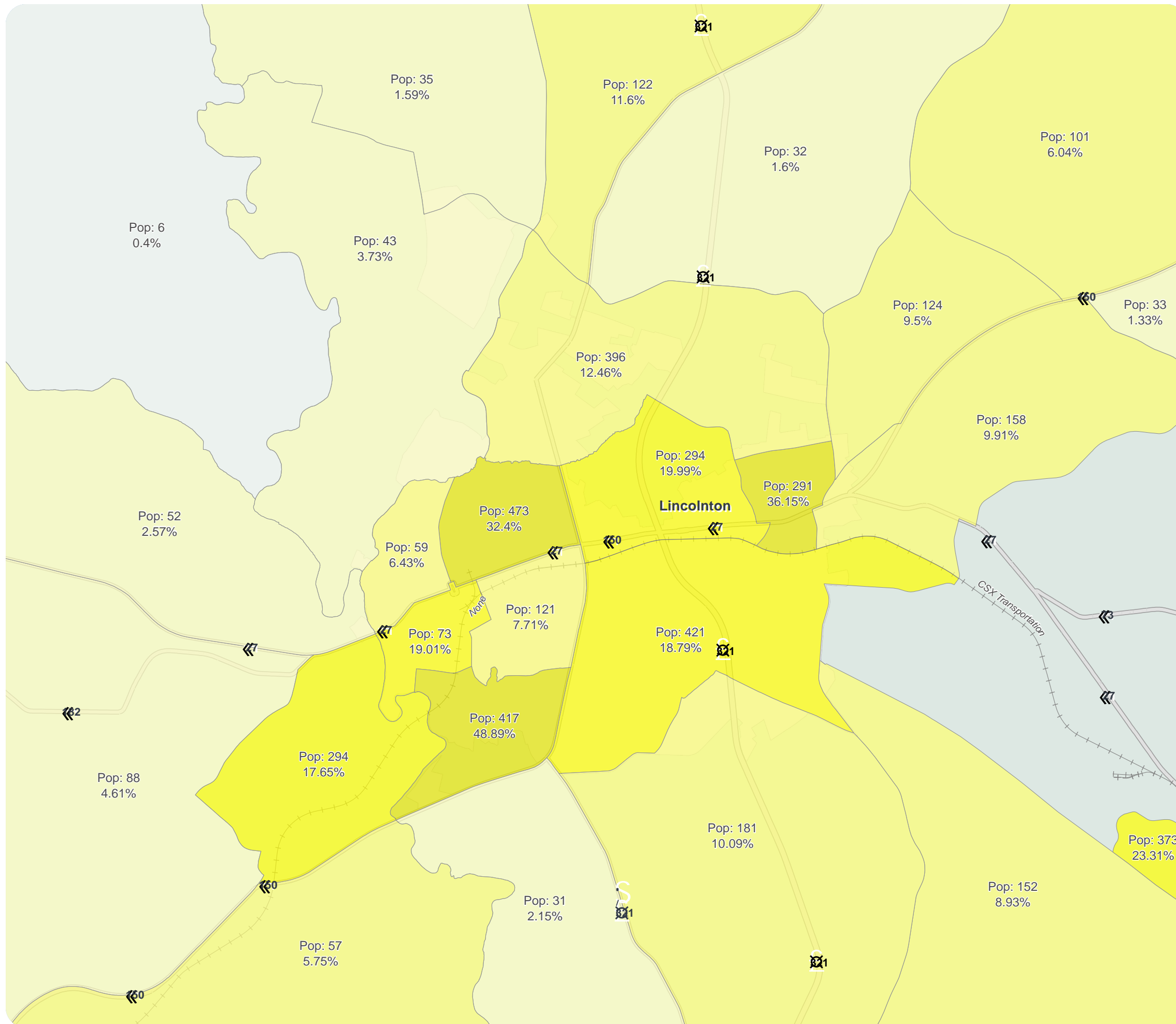
Sheet 6 of 14

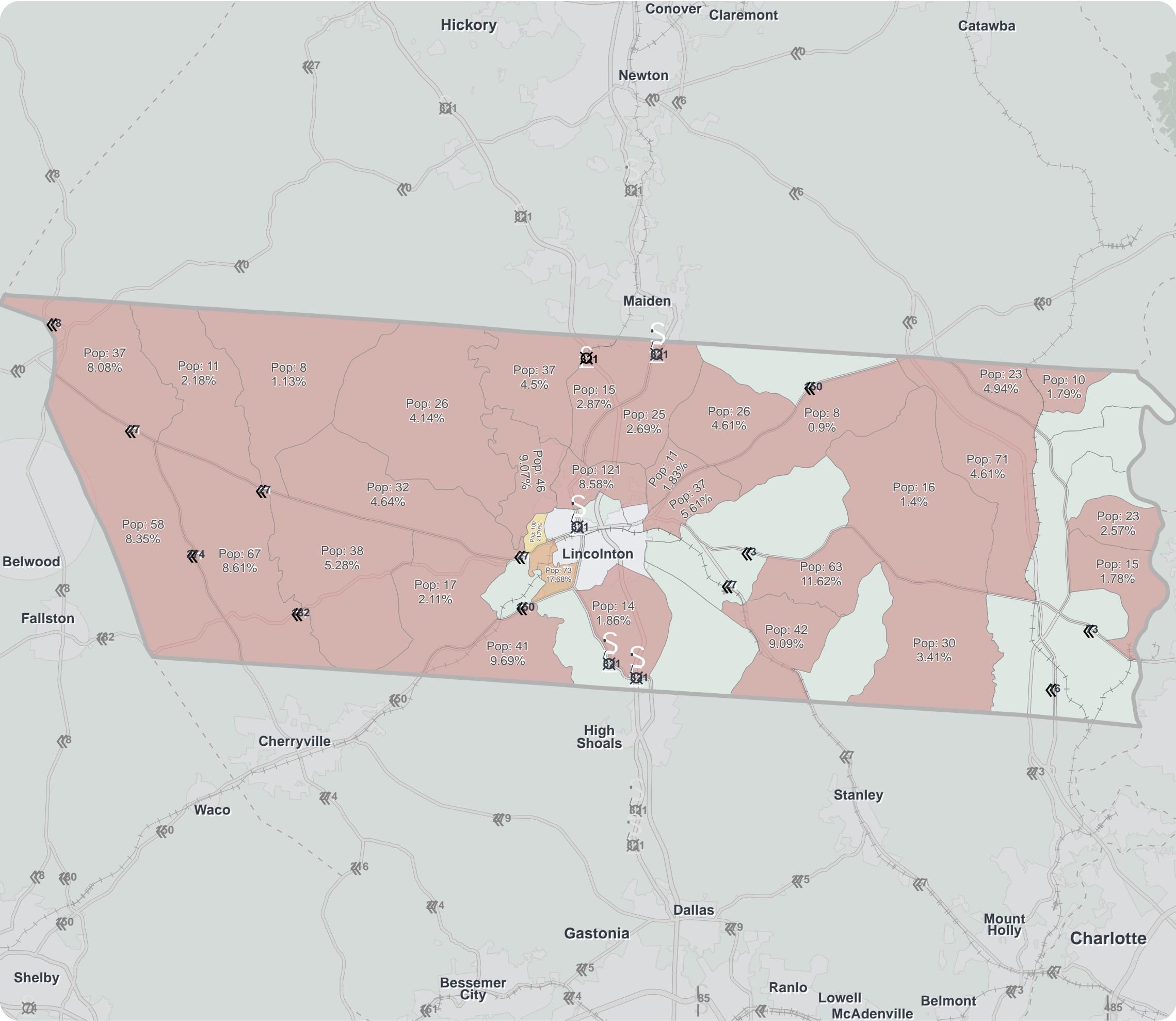
Base map date: July 22, 2024

Legal Disclaimer

This product contains mapping data for informational and planning purposes only, and is subject to change. Users should review or consult the primary data sources to ascertain the usability of the information.

WORKING COPY
Plan Date: March 14, 2025





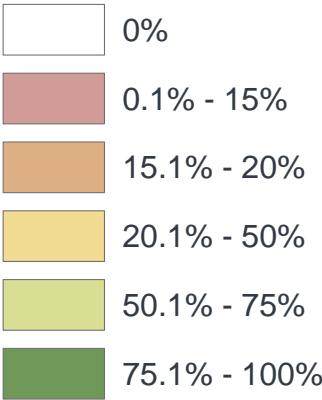
Title VI % of Households with No Car



LINCOLN COUNTY

Populations - No Car Ownership

Percentage by Census Block Group



Other Features

Study Road



Full report at:
<https://tinyurl.com/GCL-CTP>



Sheet 7 of 14

Base map date: July 22, 2024

Legal Disclaimer

This product contains mapping data for informational and planning purposes only, and is subject to change. Users should review or consult the primary data sources to ascertain the usability of the information.

WORKING COPY
Plan Date: March 12, 2025

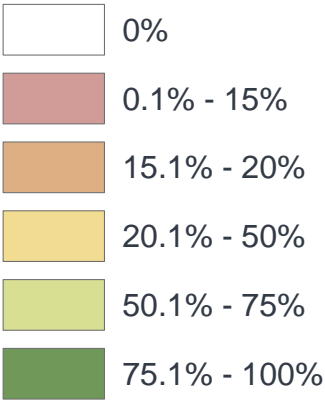
Title VI % of Households
with No Car



LINCOLN COUNTY

Populations - No Car Ownership

Percentage by Census Block Group



Other Features

Study Road



Full report at:
<https://tinyurl.com/GCL-CTP>



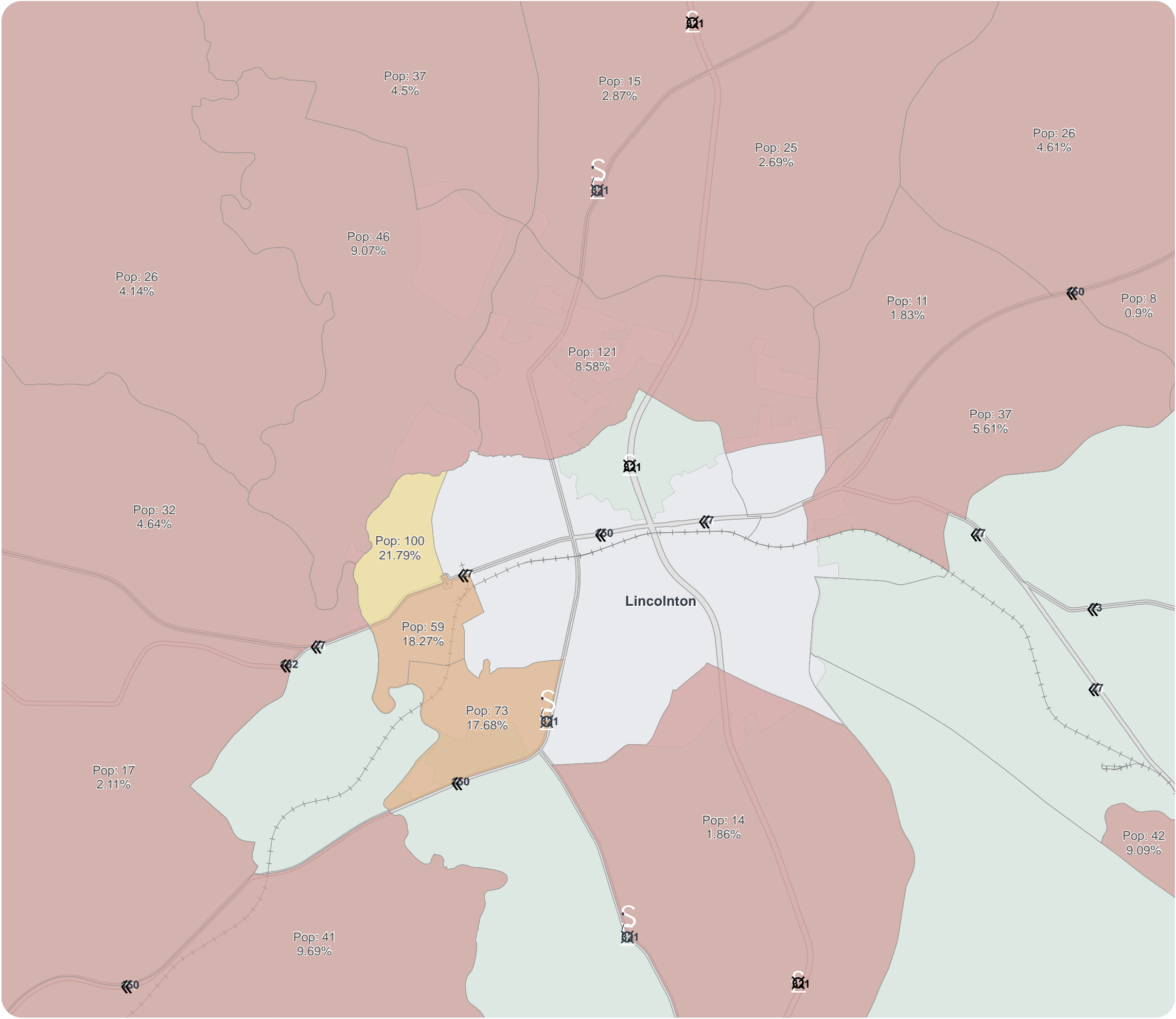
Sheet 7 of 14

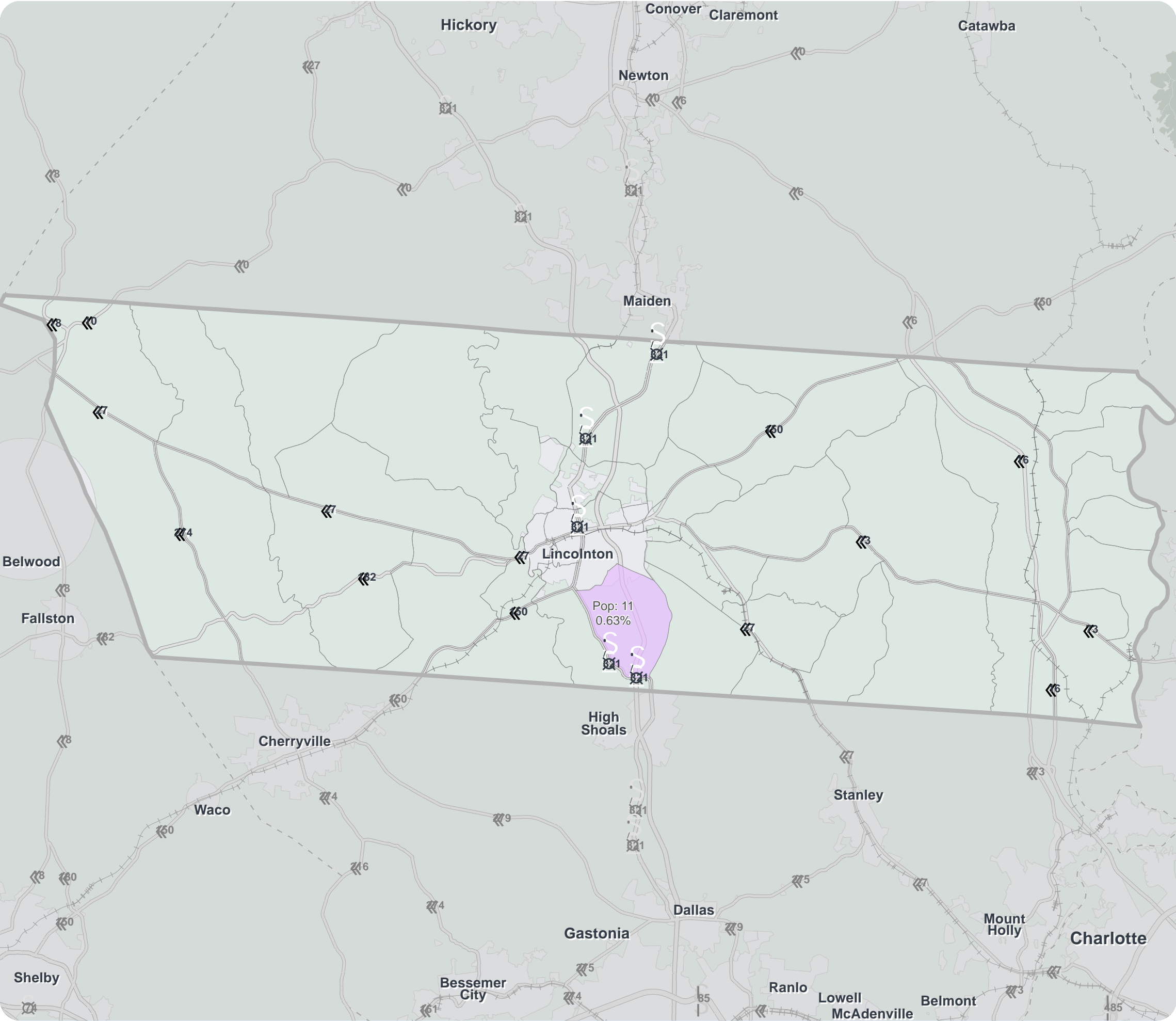
Base map date: July 22, 2024

Legal Disclaimer

This product contains mapping data for informational and planning purposes only, and is subject to change. Users should review or consult the primary data sources to ascertain the usability of the information.

WORKING COPY
Plan Date: March 14, 2025





Title VI % of Population Over 18 w/
Limited English Proficiency
(LEP) - Asian and Pacific Islander

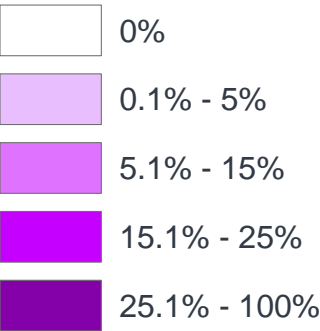


LINCOLN COUNTY

CTP Analysis and Information

Limited English Proficiency -
Asian

Percentage by Census Block Group



Other Features

Study Road



Full report at:
<https://tinyurl.com/GCL-CTP>



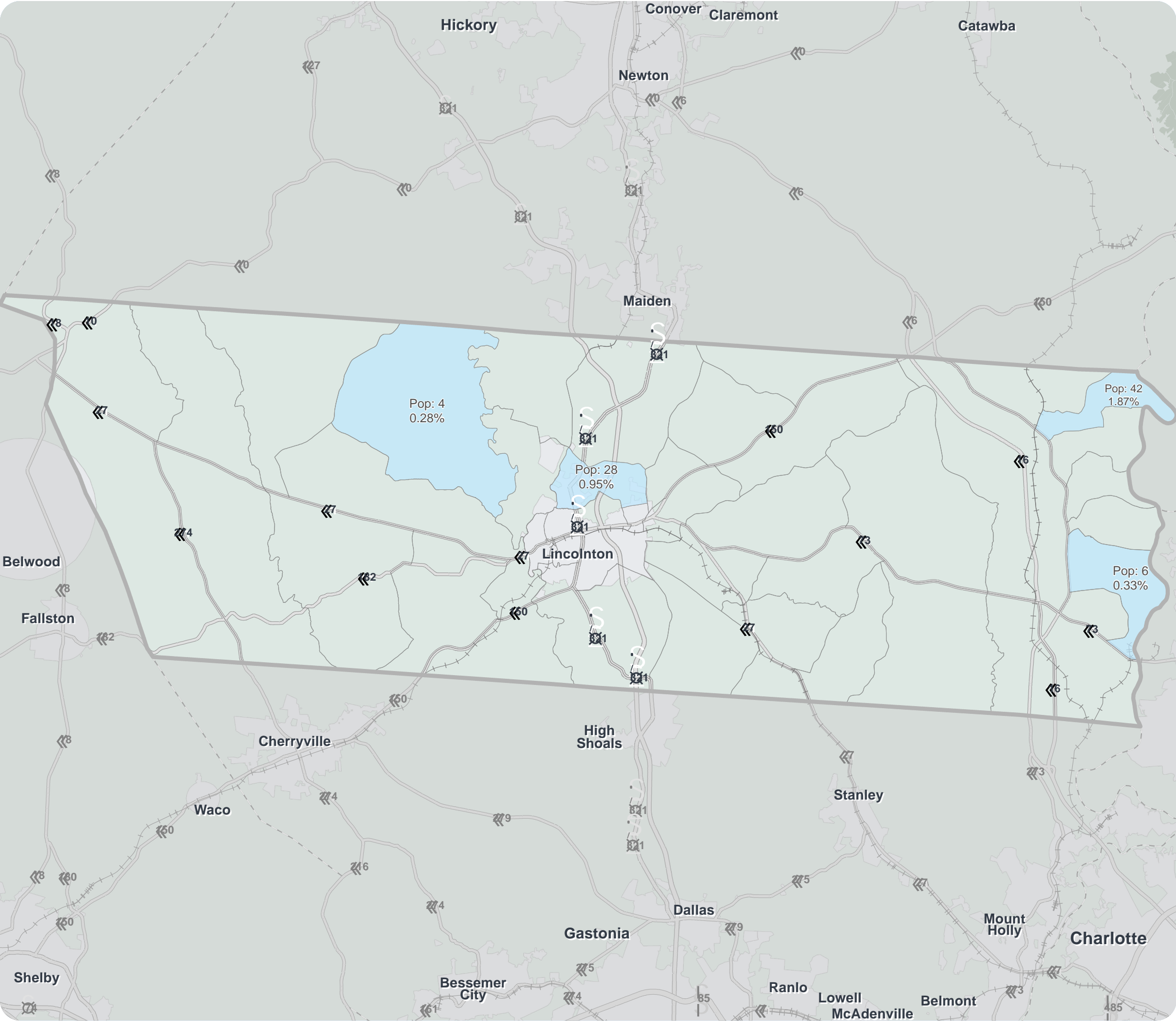
Sheet 8 of 14

Base map date: July 22, 2024

Legal Disclaimer

This product contains mapping data for informational and planning purposes only, and is subject to change. Users should review or consult the primary data sources to ascertain the usability of the information.

WORKING COPY
Plan Date: March 12, 2025



Title VI % of Population Over 18 w/
Limited English Proficiency
(LEP) - Indo-European

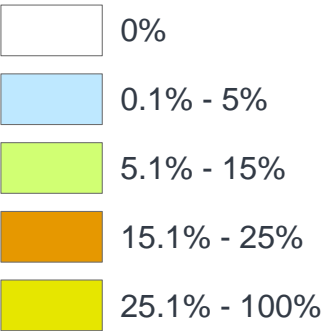


LINCOLN COUNTY

CTP Analysis and Information

Limited English Proficiency -
Indo-European

Percentage by Census Block Group



Other Features

Study Road



Full report at:
<https://tinyurl.com/GCL-CTP>



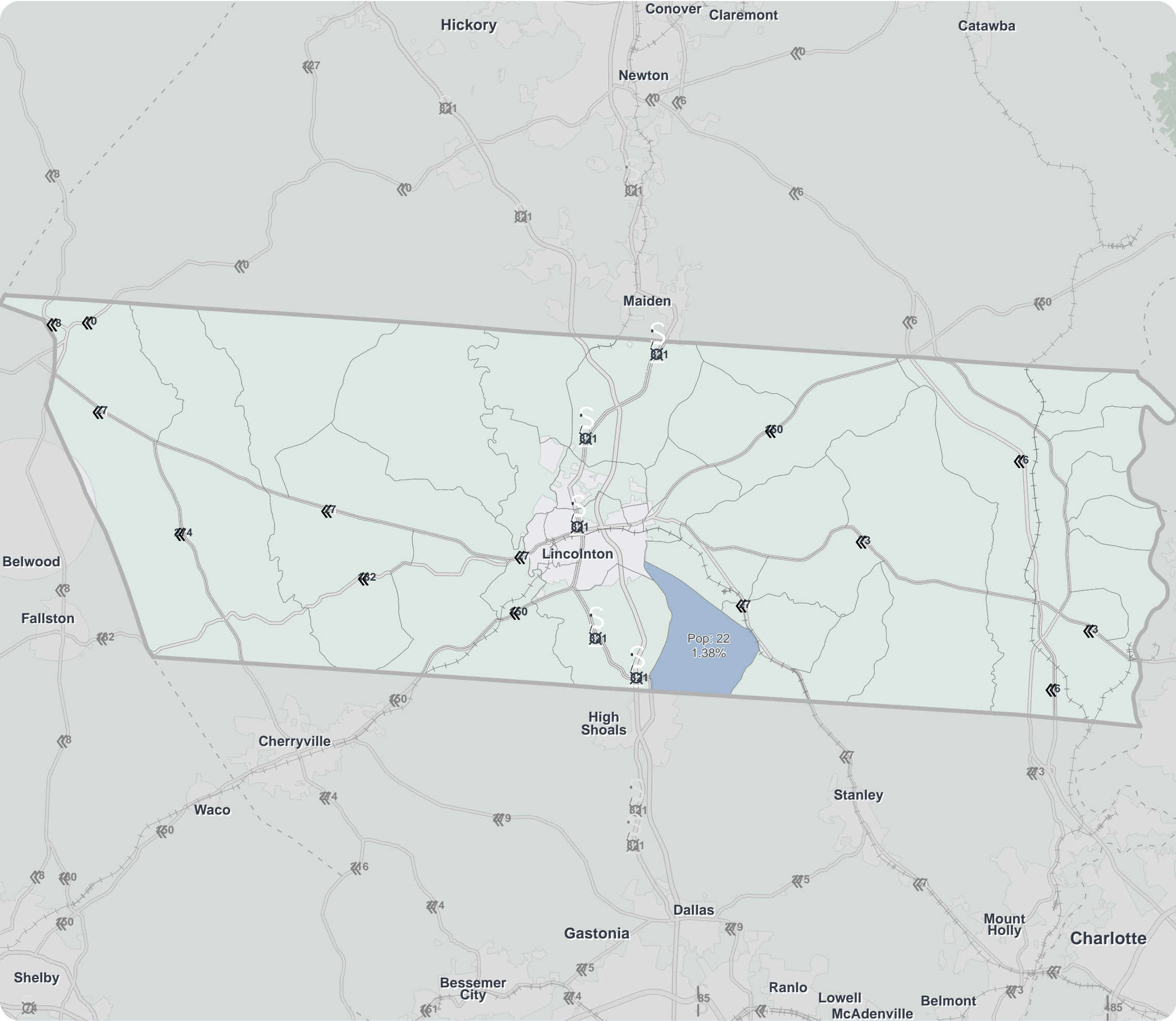
Sheet 9 of 14

Base map date: July 22, 2024

Legal Disclaimer

This product contains mapping data for informational and planning purposes only, and is subject to change. Users should review or consult the primary data sources to ascertain the usability of the information.

WORKING COPY
Plan Date: March 12, 2025



Title VI % of Population Over 18 w/
Limited English Proficiency
(LEP) - Other

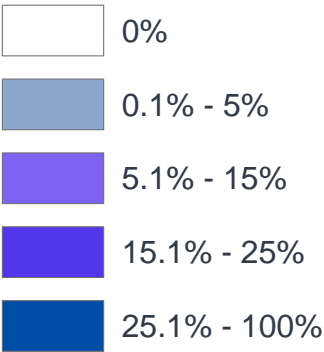


LINCOLN COUNTY

CTP Analysis and Information

Limited English Proficiency -
Other

Percentage by Census Block Group



Other Features

Study Road



Full report at:
<https://tinyurl.com/GCL-CTP>



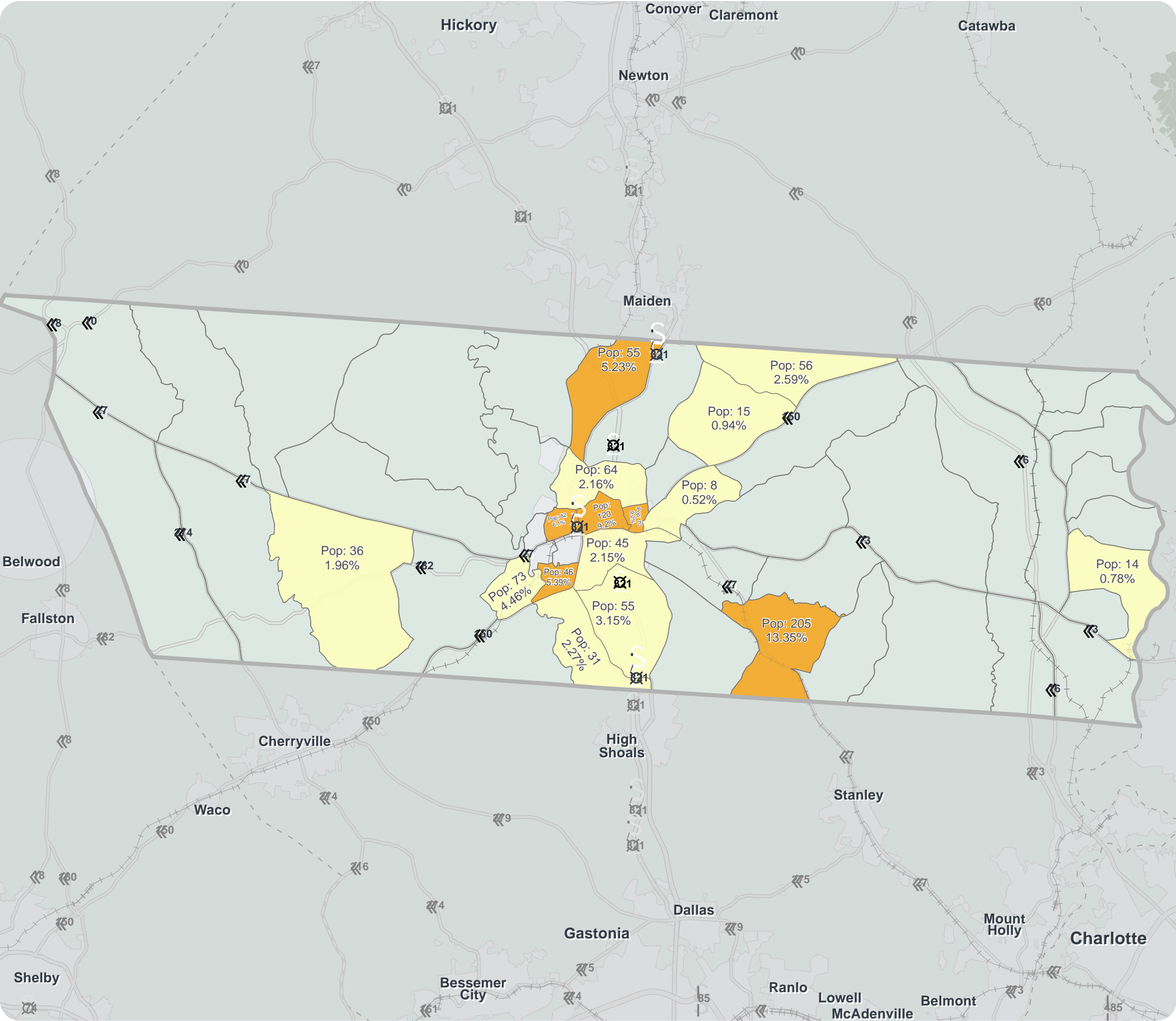
Sheet 10 of 14

Base map date: July 22, 2024

Legal Disclaimer

This product contains mapping data for informational and planning purposes only, and is subject to change. Users should review or consult the primary data sources to ascertain the usability of the information.

WORKING COPY
Plan Date: March 12, 2025



Title VI % of Population Over 18 w/
Limited English Proficiency
(LEP) - Spanish

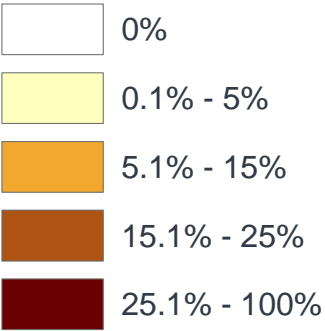


LINCOLN COUNTY

CTP Analysis and Information

Limited English Proficiency -
Spanish

Percentage by Census Block Group



Other Features

Study Road



Full report at:
<https://tinyurl.com/GCL-CTP>



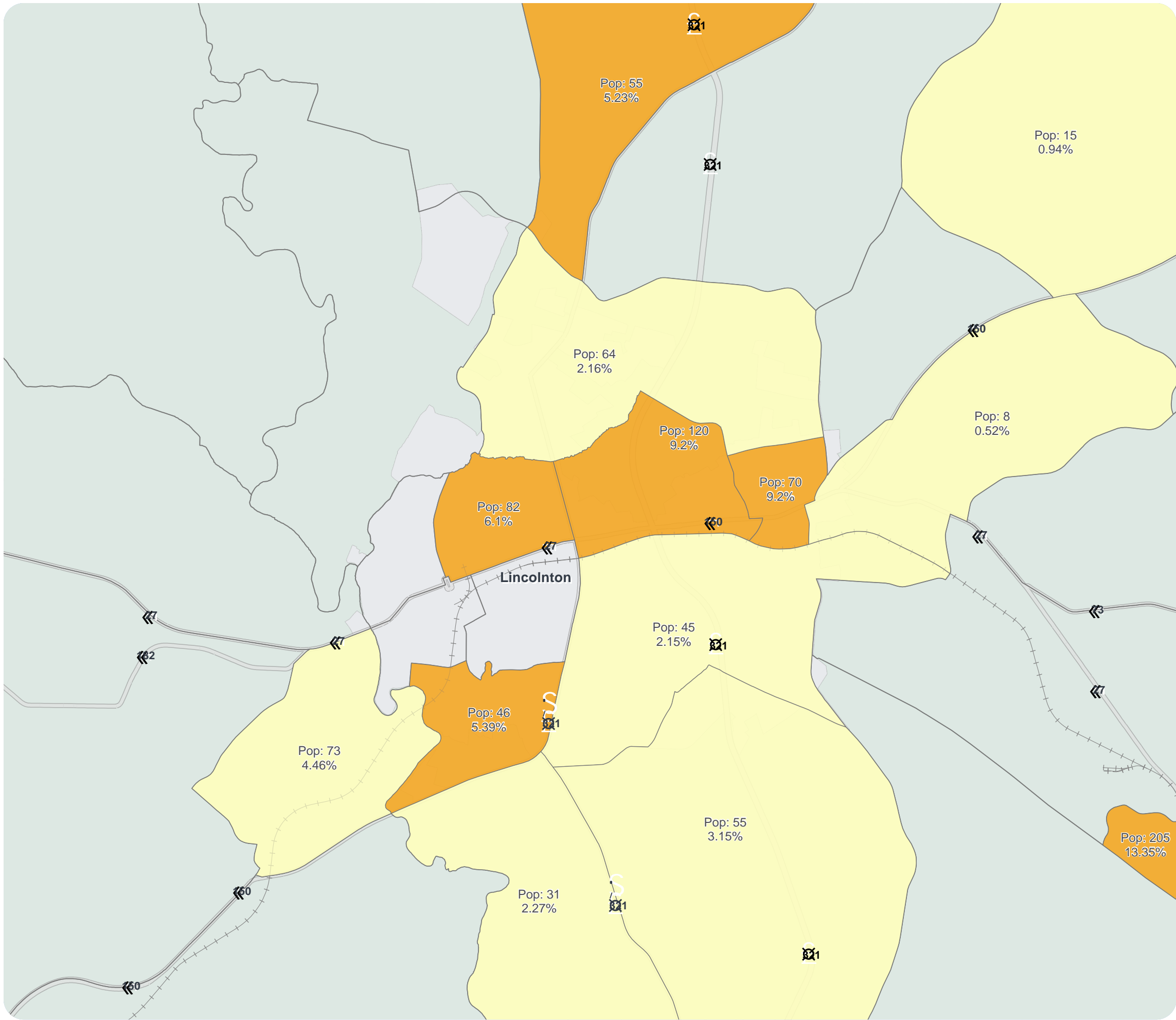
Sheet 11 of 14

Base map date: July 22, 2024

Legal Disclaimer

This product contains mapping data for informational and planning purposes only, and is subject to change. Users should review or consult the primary data sources to ascertain the usability of the information.

WORKING COPY
Plan Date: March 12, 2025



**Title VI % of Population Over 18 w/
Limited English Proficiency
(LEP) - Spanish**

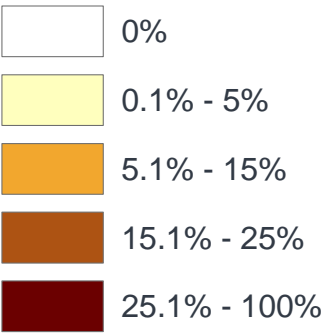


LINCOLN COUNTY

CTP Analysis and Information

**Limited English Proficiency -
Spanish**

Percentage by Census Block Group



Other Features

Study Road



Full report at:
<https://tinyurl.com/GCL-CTP>



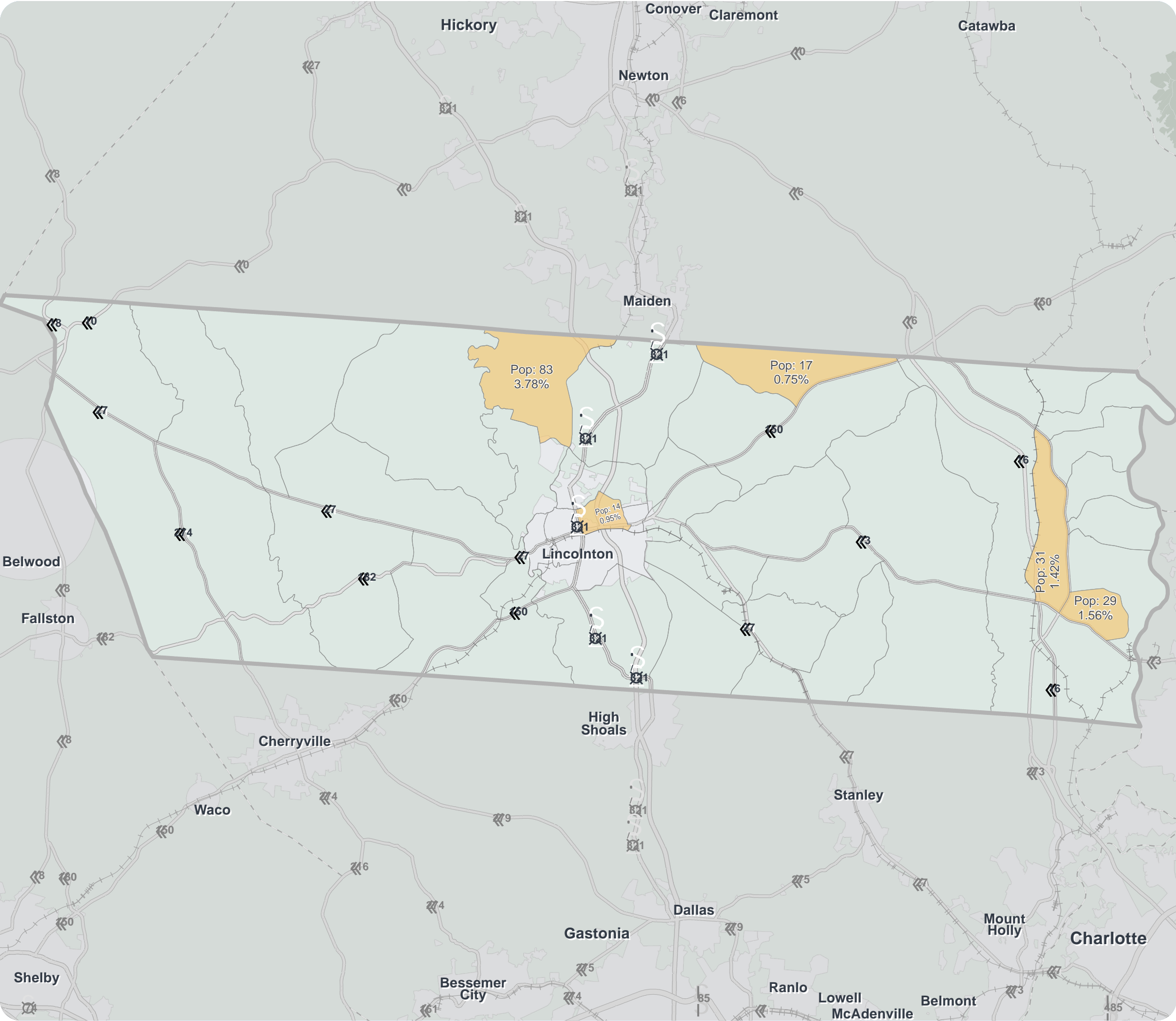
Sheet 11 of 14

Base map date: July 22, 2024

Legal Disclaimer

This product contains mapping data for informational and planning purposes only, and is subject to change. Users should review or consult the primary data sources to ascertain the usability of the information.

WORKING COPY
Plan Date: March 14, 2025



Title VI % of
Population for Minority/Non-White:
Native American

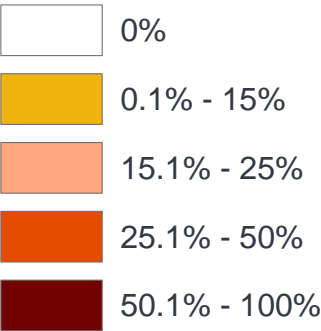


LINCOLN COUNTY

CTP Analysis and Information

Minority/Non-White:
Native American

Percentage by Census Block Group



Other Features

Study Road



Full report at:
<https://tinyurl.com/GCL-CTP>



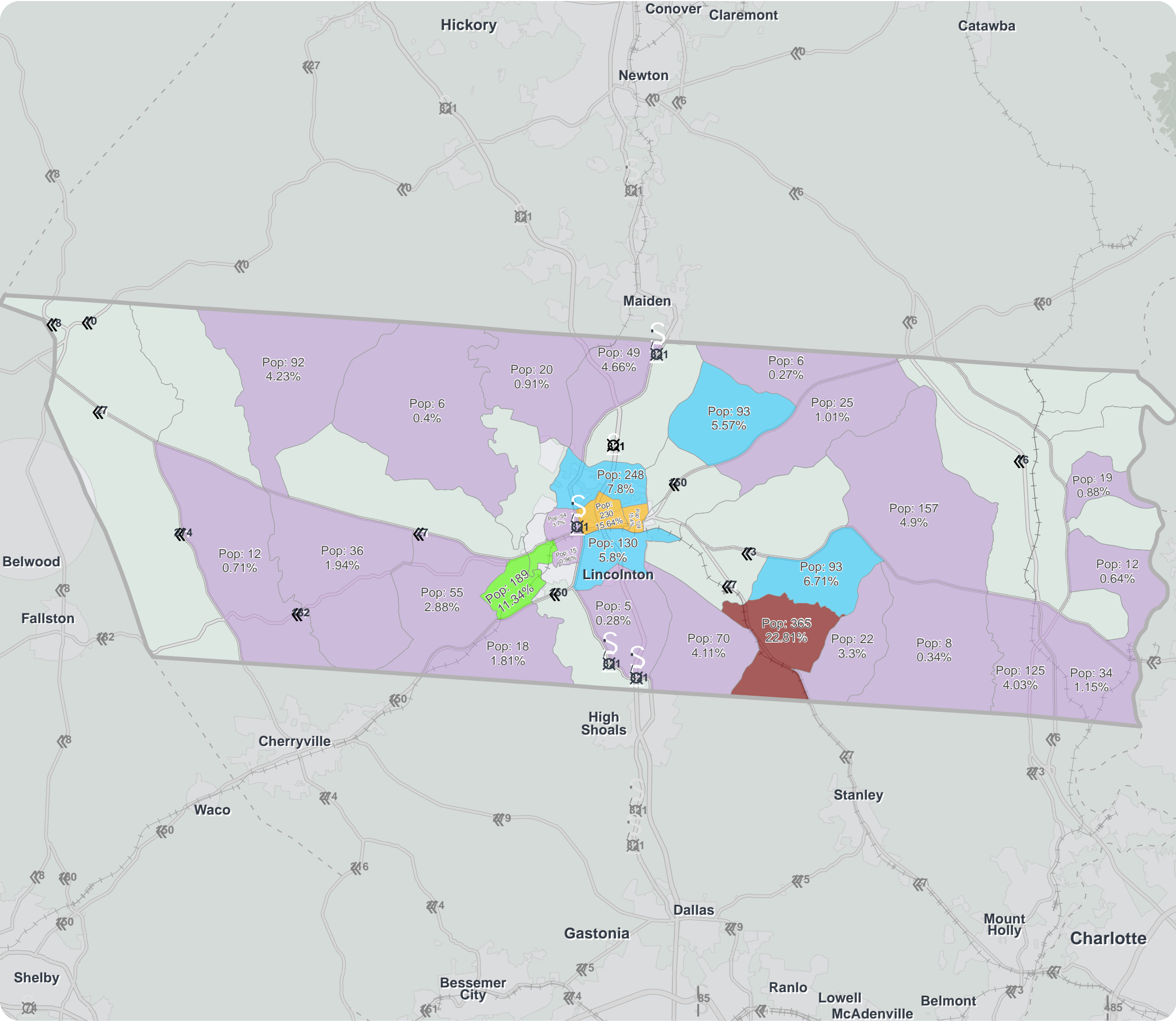
Sheet 12 of 14

Base map date: July 22, 2024

Legal Disclaimer

This product contains mapping data for informational and planning purposes only, and is subject to change. Users should review or consult the primary data sources to ascertain the usability of the information.

WORKING COPY
Plan Date: March 12, 2025



Title VI
% of Population for
Minority/Non-White: Some Other Race

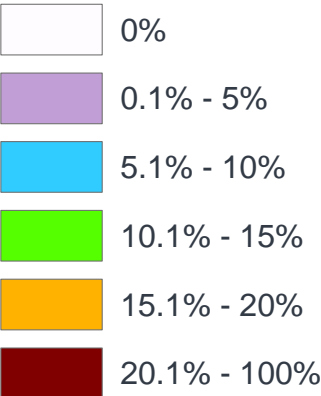


LINCOLN COUNTY

CTP Analysis and Information

Minority/Non-White:
Some Other Race

Percentage by Census Block Group



Other Features
Study Road



Full report at:
<https://tinyurl.com/GCL-CTP>



Sheet 13 of 14

Base map date: July 22, 2024

Legal Disclaimer

This product contains mapping data for informational and planning purposes only, and is subject to change. Users should review or consult the primary data sources to ascertain the usability of the information.

WORKING COPY
Plan Date: March 12, 2025

Title VI
% of Population for
Minority/Non-White: Some Other Race

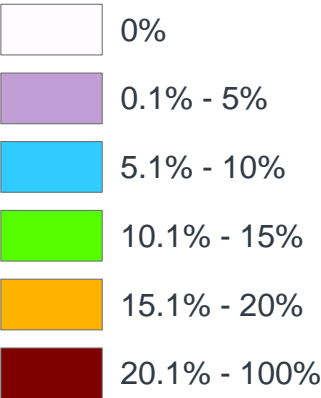


LINCOLN COUNTY

CTP Analysis and Information

Minority/Non-White:
Some Other Race

Percentage by Census Block Group



Other Features
Study Road



Full report at:
<https://tinyurl.com/GCL-CTP>



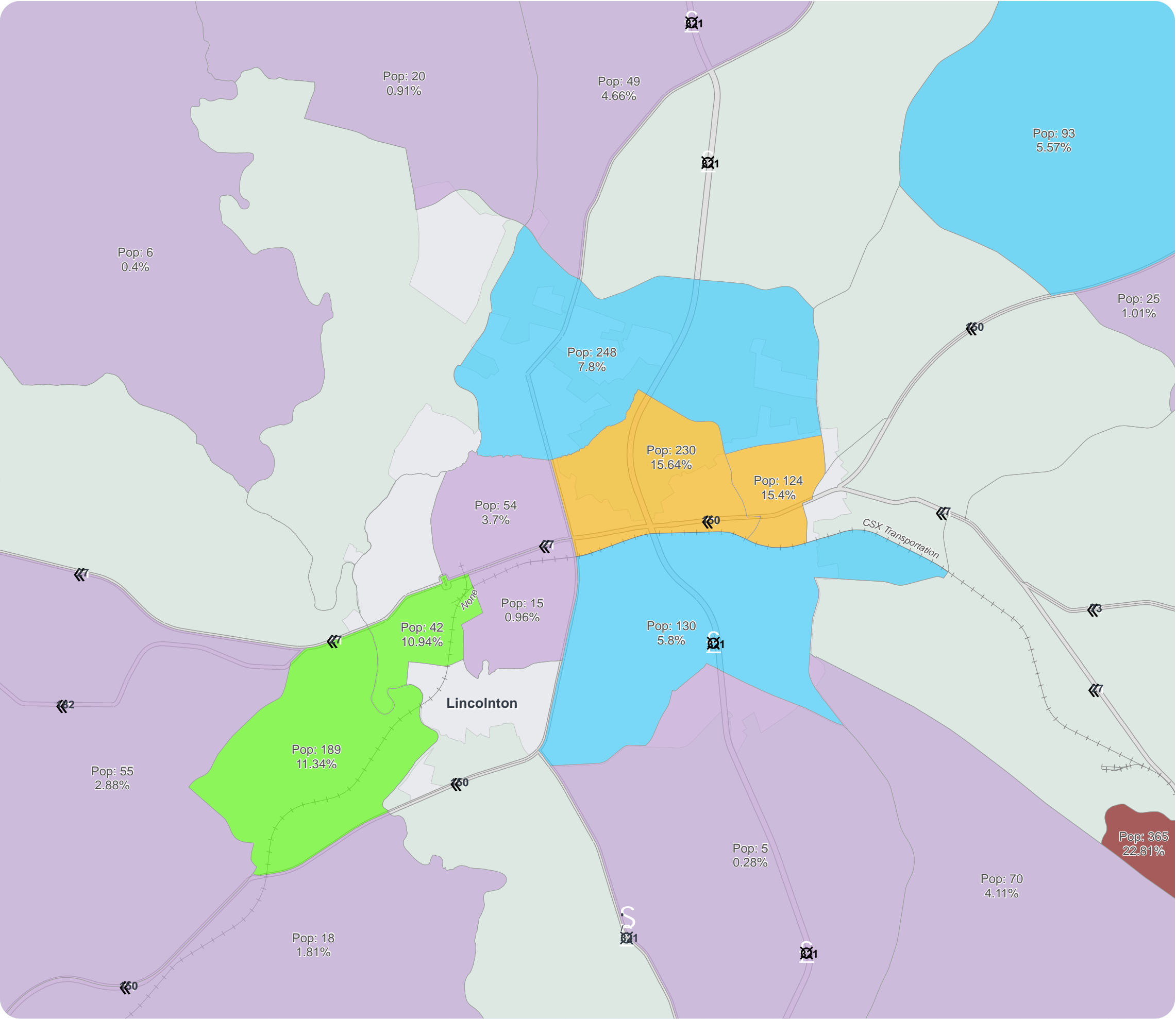
Sheet 13 of 14

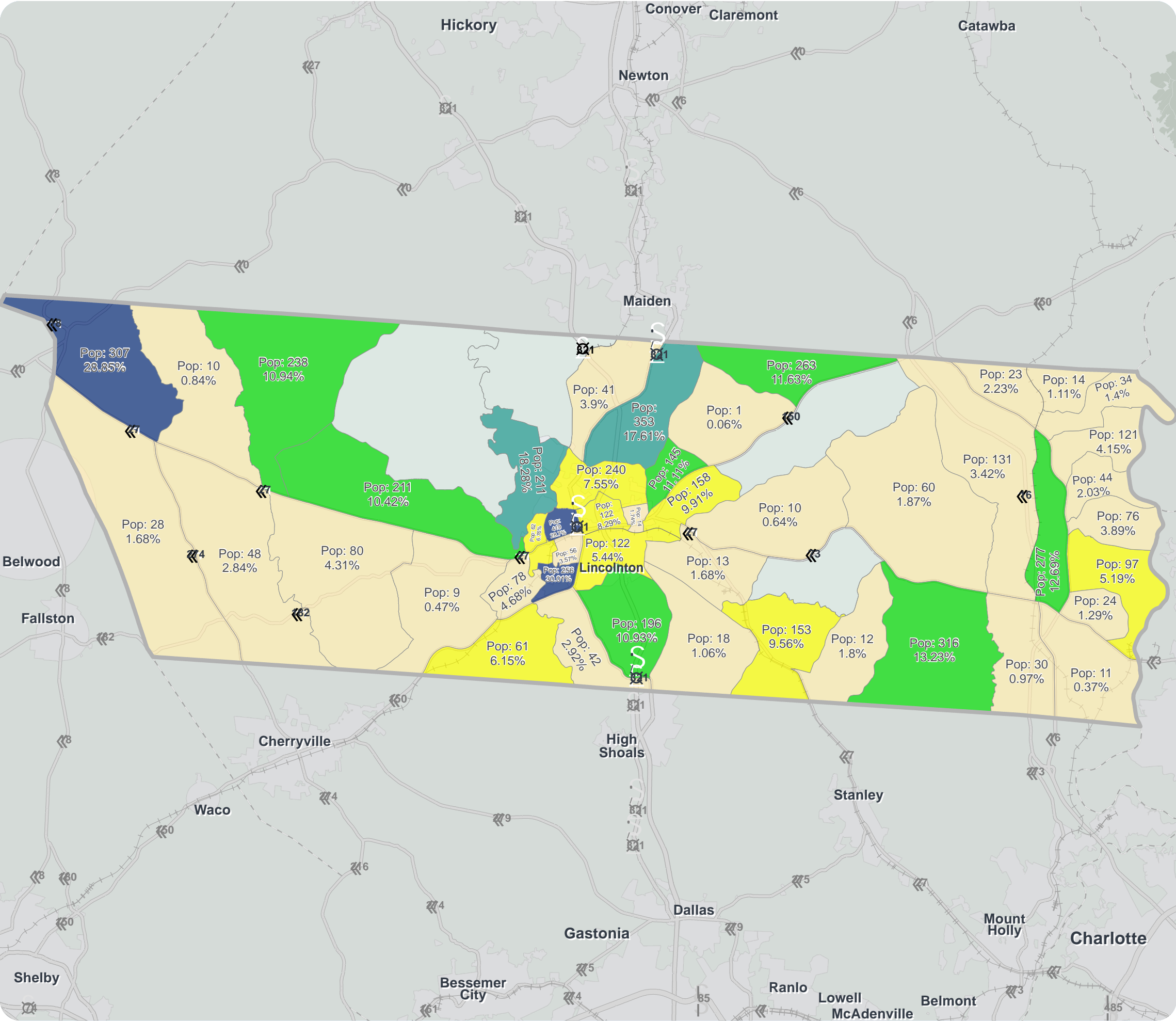
Base map date: July 22, 2024

Legal Disclaimer

This product contains mapping data for informational and planning purposes only, and is subject to change. Users should review or consult the primary data sources to ascertain the usability of the information.

WORKING COPY
Plan Date: March 14, 2025





Title VI % of
Population for Minority/Non-White:
Two or More Races

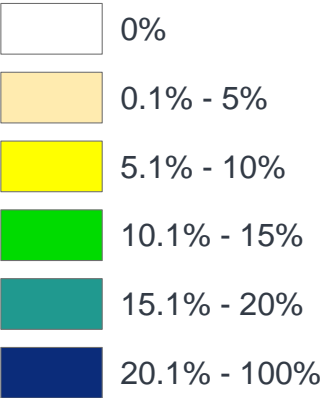


LINCOLN COUNTY

CTP Analysis and Information

Minority/Non-White:
Two or More Races

Percentage by Census Block Group



Other Features

Study Road



Full report at:
<https://tinyurl.com/GCL-CTP>



Sheet 14 of 14

Base map date: July 22, 2024

Legal Disclaimer

This product contains mapping data for informational and planning purposes only, and is subject to change. Users should review or consult the primary data sources to ascertain the usability of the information.

WORKING COPY
Plan Date: March 12, 2025

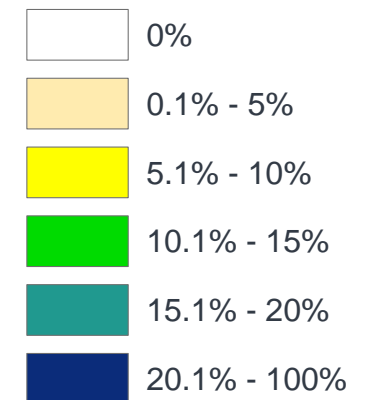
Title VI % of
Population for Minority/Non-White:
Two or More Races



LINCOLN COUNTY

CTP Analysis and Information

Minority/Non-White: Two or More Races Percentage by Census Block Group



Other Features

Study Road



Full report at:
<https://tinyurl.com/GCL-CTP>



Sheet 14 of 14

Base map date: July 22, 2024

Legal Disclaimer

This product contains mapping data for informational and planning purposes only, and is subject to change. Users should review or consult the primary data sources to ascertain the usability of the information.

WORKING COPY
Plan Date: March 14, 2025

